

## ELEVATION REFERENCE MONUMENT

**ERM:** 317

**Panel:** 1460

**Elevation (NAVD88):** 4293.22

**Elevation (NGVD29):** 4290.56

**Latitude:** 34°52'23" N

**Longitude:** 111°45'25" W

**Description:** U.S. Forest Service brass cap in concrete post, stamped "OAK SM 1, 1971", located along U.S. 89A at the north end of Sedona, 0.7 miles north of the junction of U.S. 89A and Arizona 179 in Sedona, 100 feet north of motel and 40 feet east of highway centerline.

1460

**NATIONAL FLOOD INSURANCE PROGRAM**

**FIRM ORIGINAL**  
**FLOOD INSURANCE RATE MAP**

**YAVAPAI COUNTY,  
ARIZONA AND  
INCORPORATED AREAS**

**PANEL 1460 OF 3925**

(SEE MAP INDEX FOR PANELS NOT PRINTED)

CONTAINS:  
COMMUNITY

SEDONA CITY OF  
YAVAPA COUNTY,  
UNINCORPORATED AREAS

NUMBER PANEL SUFFIX

040130	1460	F
040093	1460	F

**MAP NUMBER  
04025C1460 F**

**EFFECTIVE DATE:  
JUNE 6, 2001**

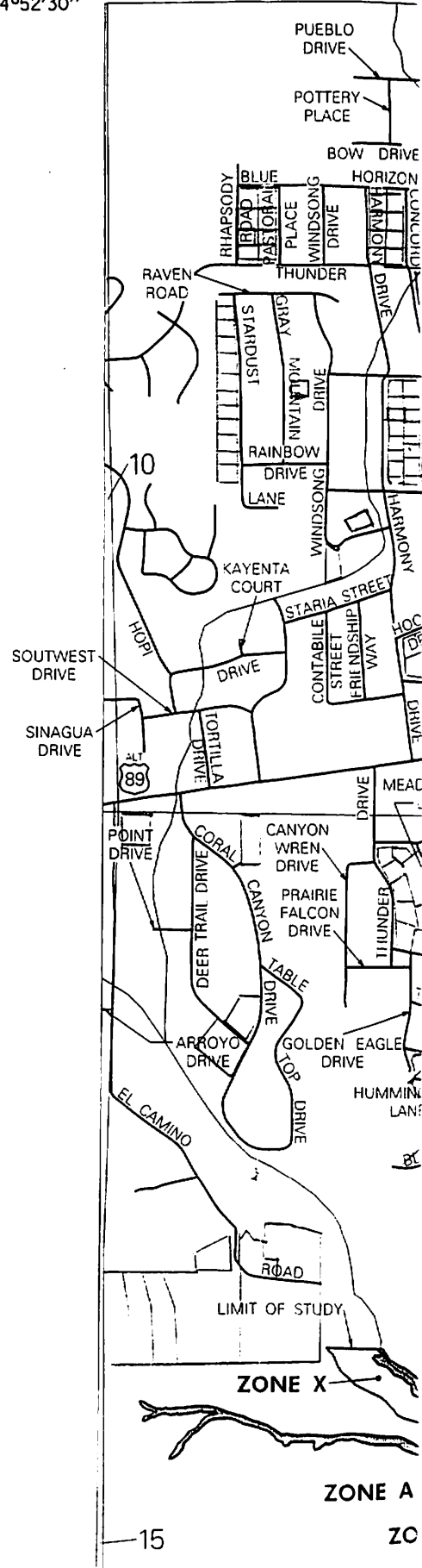


**Federal Emergency Management Agency**

ELEVATION REFERENCE MARKS

REFERENCE MARK	ELEVATION (FEET NGVD)	DESCRIPTION OF LOCATION
RM266	3966.55	Aerial Mapping Company 1/2-inch rebar with aluminum cap, approximately 250 feet northeast of Oak Creek, approximately 250 feet southeast of 20 by 20 wooden shed, approximately 40 feet northeast of concrete irrigation box and ditch, approximately 2,200 feet east and 2,500 feet south of the northwest corner of Section 26, T17N, R5E.
RM267	4183.48	Aerial Mapping Company railroad spike in rock approximately 100 feet west and 2,250 feet south of the northeast corner of Section 24, T17N, R5E, and approximately 18 feet south of edge of cliff, and approximately 100 feet south of the flowline of Oak Creek and approximately 600 feet south of a house on the north side of Oak Creek, and approximately 25 feet northwest of a 2 foot diameter Cedar tree.
RM313	4518.18	A U.S. Forest Service brass cap cemented in rock and stamped "OAK A -25, 1971", located on the southeast side of U.S. 89A 2.1 miles from junction of 89A and Arizona 179 in Sedona, 0.1 miles northeast of northeast end of the bridge over creek, down the bank from the highway approximately 40 feet and not visible from the highway. It is approximately 300 feet northeast of mile post 376.
RM317	4290.56	A U.S. Forest Service brass cap in concrete post, stamped "OAK SM 1, 1971", located along U.S. 89A at the north end of Sedona, 0.7 miles north of the junction of U.S. 89A and Arizona 179 in Sedona, 100 feet north of motel and 40 feet east of highway centerline.

11°48'45"  
34°52'30"



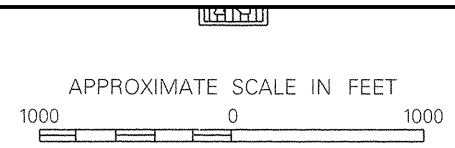
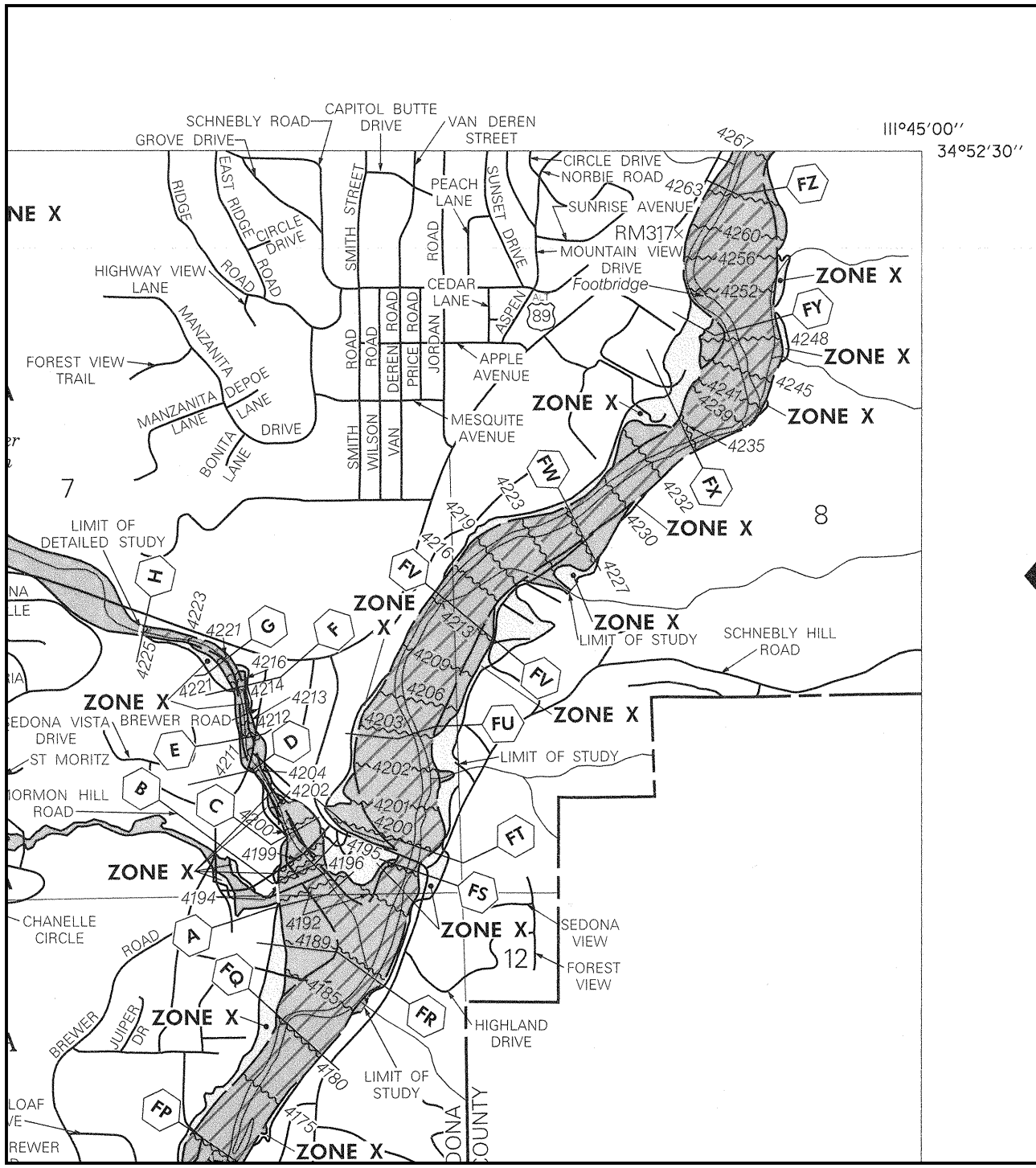
1

2

3

15

ZO



**NATIONAL FLOOD INSURANCE PROGRAM**

**FIRM  
FLOOD INSURANCE RATE MAP**


**YAVAPAI COUNTY,  
ARIZONA AND  
INCORPORATED AREAS**

**PANEL 1460 OF 3925**  
(SEE MAP INDEX FOR PANELS NOT PRINTED)

CONTAINS: COMMUNITY	NUMBER	PANEL	SUFFIX
SEDONA, CITY OF	040130	1460	F
YAVAPAI COUNTY, UNINCORPORATED AREAS	040093	1460	F

**MAP NUMBER  
04025C1460 F**

**EFFECTIVE DATE:  
JUNE 6, 2001**



Federal Emergency Management Agency

This is an official copy of a portion of the above referenced flood map. It was extracted using F-MIT On-Line. This map does not reflect changes or amendments which may have been made subsequent to the date on the title block. For the latest product information about National Flood Insurance Program flood maps check the FEMA Flood Map Store at [www.msc.fema.gov](http://www.msc.fema.gov)