

## ELEVATION REFERENCE MONUMENT

**ERM:** 100

**Panel:** 1820

**Elevation (NAVD88):** 3194.12

**Elevation (NGVD29):** 3191.73

**Latitude:** 34°38'21" N

**Longitude:** 111°55'50" W

**Description:** U.S. Geological Survey cap, BM 3183 PRSCT, on 3-1/2 inch iron pipe 2.19 feet above ground, approximately 800 feet southwest of Verde River along old road, approximately 500 feet north of the approximate center of Section 4, T14N, R4E.

NATIONAL FLOOD INSURANCE PROGRAM

**FIRM** ORIGINAL  
**FLOOD INSURANCE RATE MAP**

YAVAPAI COUNTY,  
ARIZONA AND  
INCORPORATED AREAS

**PANEL 1820 OF 3925**

(SEE MAP INDEX FOR PANELS NOT PRINTED)

CONTAINS  
COMMUNITY

	<u>NUMBER</u>	<u>PANEL</u>	<u>SUFFIX</u>
CAMP VERDE, TOWN OF YAVAPAI COUNTY	04073	1820	F
UNINCORPORATED AREAS	04099	1820	F

MAP NUMBER  
04025C1820 F

EFFECTIVE DATE:  
JUNE 6, 2001



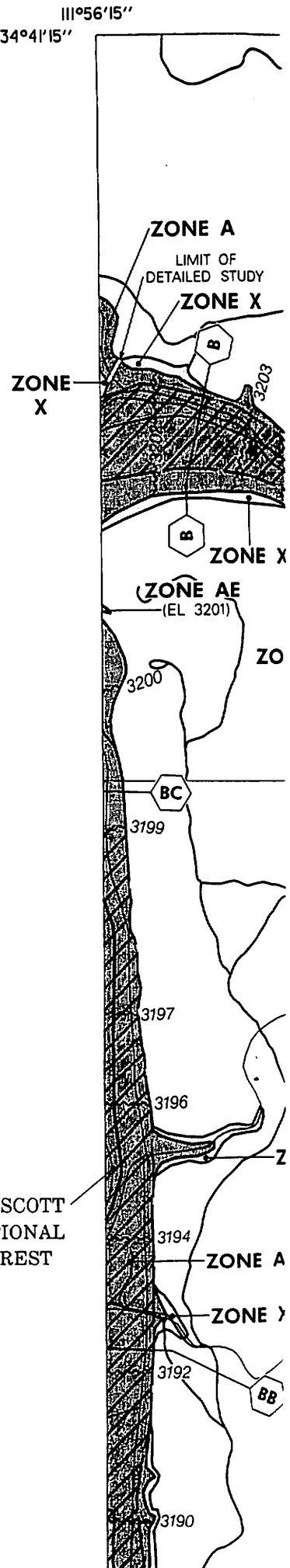
Federal Emergency Management Agency

11°56'15"  
34°41'15"

**ELEVATION REFERENCE MARKS**

REFERENCE MARK	ELEVATION (FEET NGVD)	DESCRIPTION OF LOCATION
----------------	-----------------------	-------------------------

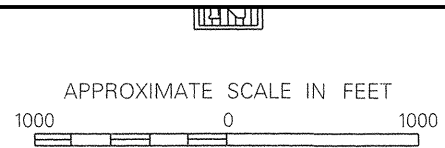
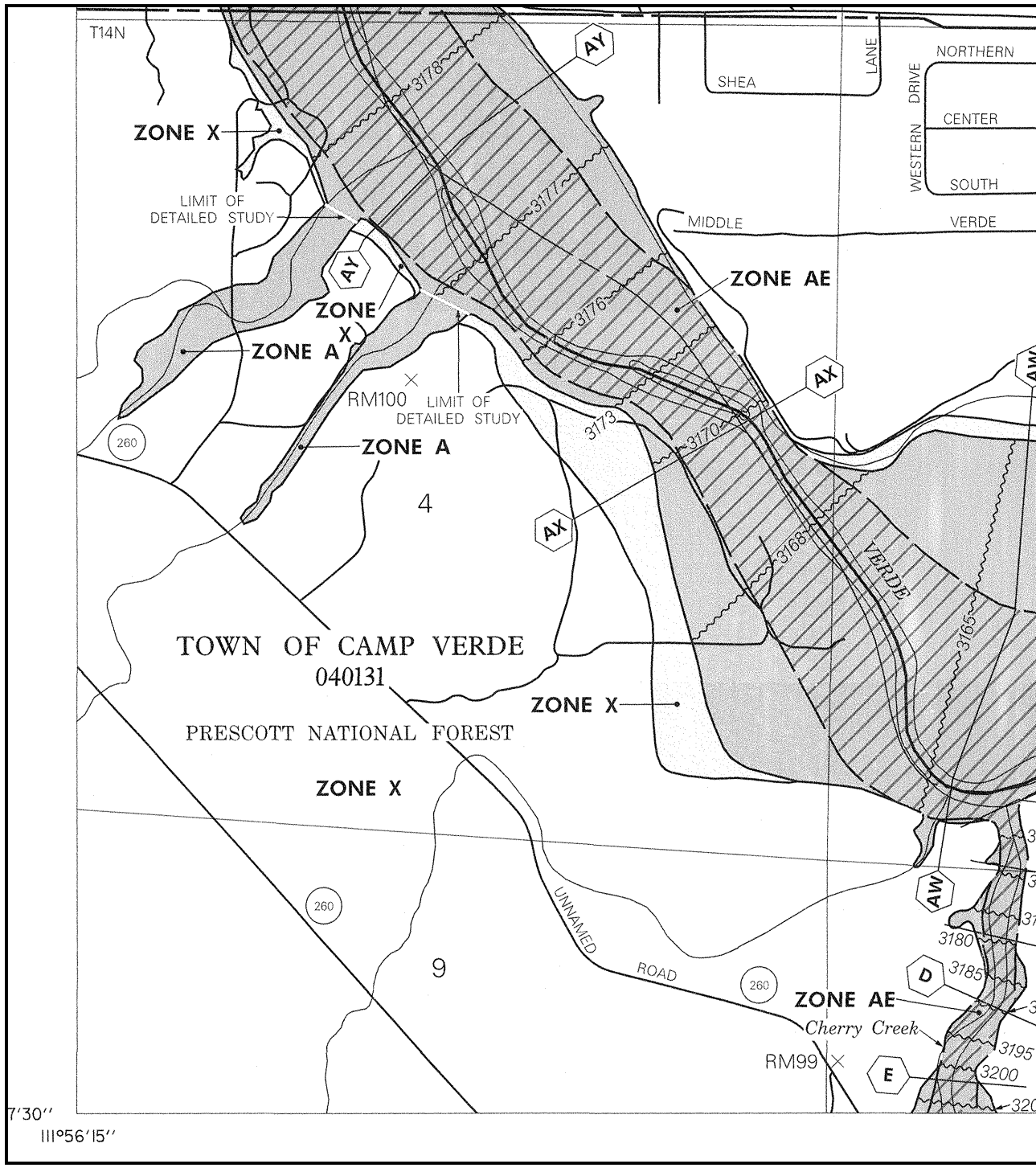
<del>RM97</del> (Disturbed) Use 97A See RM book	<del>3199.05</del>	Aerial Mapping Company 1/2-inch rebar with aluminum cap, approximately 50 feet northeast of Middle Verde Road, approximately 100 feet northwest of dirt road, approximately 1,800 feet west and 2,200 feet north of the southeast corner of Section 2, T14N, R4E.
RM98	3164.58	5 1/2-inch rebar with aluminum cap stamped RM12-2, Dale Stone LS 12218, located approximately 53 feet south of the centerline of the Verde River, approximately 79 feet from each of the northerly corners of the main bar of the Clover Leaf Ranch in the southeastern 1/4 of Section 3, in T14N, R4E.
RM99	3205.87	U.S. Coastal and Geodetic Survey standard disk set in concrete stamped X-30 1933 Elevation 3205.870, approximately 50 feet northeast of approximately north 1/16 corner Section 9/10, T14N, R4E.
RM100 → 3191.73 Typo on FEMA's part.	<del>3191.73</del>	U.S. Geological Survey cap, BM 3183 PRSCT, on 3 1/2-inch iron pipe 2.19 feet above ground, approximately 800 feet southwest of Verde River along old road, approximately 500 feet north of the approximate center of Section 4, T14N, R4E.
RM101	3562.09	Aerial Mapping Company 1/2-inch rebar with aluminum cap, 27 feet above premark station is on west end of mountain with spot elevation of 3,569 feet, approximately 300 feet south and 900 feet west of the northeast corner of Section 33, T15N, R4E.
RM105	3172.23	Aerial Mapping Company chiseled box in west top of concrete bridge over irrigation ditch on south side of farm house, at east side of fork in irrigation ditch, approximately 350 feet north and approximately 2,600 feet east of the southwest corner of Section 33, T15N, R4E.
RM279	3402.36	Aerial Mapping Company 1/2-inch rebar with aluminum cap flush with premark approximately 4,000 feet southeast of Oak Creek and Verde River intersection, approximately 45 feet south of dirt road, approximately 2,500 feet east and 650 feet south of the northwest corner Section 28, T15N, R4E.



1

2

3



**NATIONAL FLOOD INSURANCE PROGRAM**

**FIRM  
FLOOD INSURANCE RATE MAP**

**YAVAPAI COUNTY,  
ARIZONA AND  
INCORPORATED AREAS**

**PANEL 1820 OF 3925**  
(SEE MAP INDEX FOR PANELS NOT PRINTED)

CONTAINS: COMMUNITY	NUMBER	PANEL	SUFFIX
CAMP VERDE, TOWN OF	040131	1820	F
YAVAPAI COUNTY UNINCORPORATED AREAS	040093	1820	F

**MAP NUMBER  
04025C1820 F**

**EFFECTIVE DATE:  
JUNE 6, 2001**



Federal Emergency Management Agency

7'30"  
111°56'15"

This is an official copy of a portion of the above referenced flood map. It was extracted using F-MIT On-Line. This map does not reflect changes or amendments which may have been made subsequent to the date on the title block. For the latest product information about National Flood Insurance Program flood maps check the FEMA Flood Map Store at [www.msc.fema.gov](http://www.msc.fema.gov)