

ELEVATION REFERENCE MONUMENT

ERM: 279
Panel: 1820

Elevation (NAVD88): 3404.74
Elevation (NGVD29): 3402.36

Latitude: 34°40'21" N
Longitude: 111°55'49" W

Description: Aerial Mapping Company 1/2-inch rebar with aluminum cap flush with premark approximately 4,000 feet southeast of Oak Creek and Verde River intersection, approximately 45 feet south of dirt road, approximately 2,500 feet east and 650 feet south of the northwest corner Section 28, T15N, R4E.

NATIONAL FLOOD INSURANCE PROGRAM

FIRM ORIGINAL
FLOOD INSURANCE RATE MAP

YAVAPAI COUNTY,
ARIZONA AND
INCORPORATED AREAS

PANEL 1820 OF 3925

(SEE MAP INDEX FOR PANELS NOT PRINTED)

CONTAINS
COMMUNITY

| | <u>NUMBER</u> | <u>PANEL</u> | <u>SUFFIX</u> |
|---------------------------------------|---------------|--------------|---------------|
| CAMP VERDE, TOWN OF YAVAPAI COUNTY | 04073 | 1820 | F |
| UNINCORPORATED AREAS | 04099 | 1820 | F |

MAP NUMBER
04025C1820 F

EFFECTIVE DATE:
JUNE 6, 2001



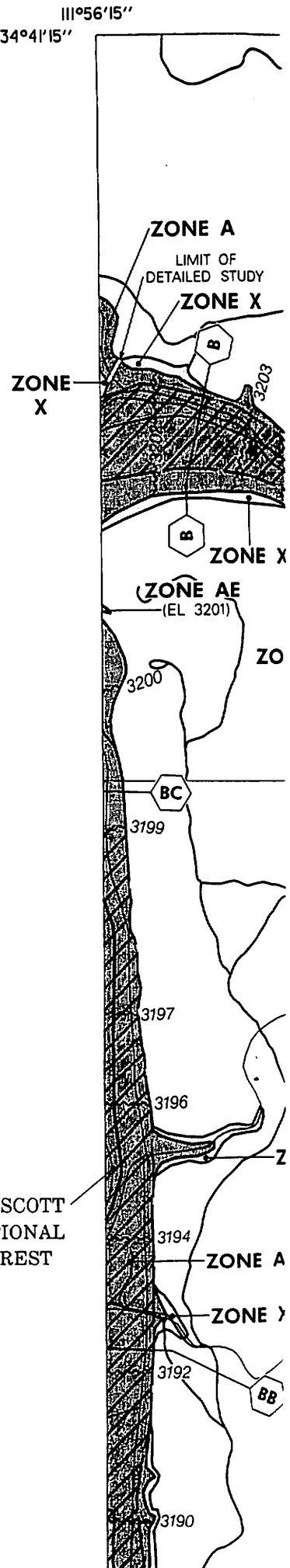
Federal Emergency Management Agency

11°56'15"
34°41'15"

ELEVATION REFERENCE MARKS

| REFERENCE MARK | ELEVATION (FEET NGVD) | DESCRIPTION OF LOCATION |
|---|---------------------------------|---|
| RM97 3199.05 (Disturbed) Use 97A See RM book | | Aerial Mapping Company 1/2-inch rebar with aluminum cap, approximately 50 feet northeast of Middle Verde Road, approximately 100 feet northwest of dirt road, approximately 1,800 feet west and 2,200 feet north of the southeast corner of Section 2, T14N, R4E. |
| RM98 | 3164.58 | 5 1/2-inch rebar with aluminum cap stamped RM12-2, Dale Stone LS 12218, located approximately 53 feet south of the centerline of the Verde River, approximately 79 feet from each of the northerly corners of the main bar of the Clover Leaf Ranch in the southeastern 1/4 of Section 3, in T14N, R4E. |
| RM99 | 3205.87 | U.S. Coastal and Geodetic Survey standard disk set in concrete stamped X-30 1933 Elevation 3205.870, approximately 50 feet northeast of approximately north 1/16 corner Section 9/10, T14N, R4E. |
| RM100 | 3191.73 → 3191.73 | U.S. Geological Survey cap, BM 3183 PRSCT, on 3 1/2-inch iron pipe 2.19 feet above ground, approximately 800 feet southwest of Verde River along old road, approximately 500 feet north of the approximate center of Section 4, T14N, R4E. |
| RM101 | 3562.09 | Aerial Mapping Company 1/2-inch rebar with aluminum cap, 27 feet above premark station is on west end of mountain with spot elevation of 3,569 feet, approximately 300 feet south and 900 feet west of the northeast corner of Section 33, T15N, R4E. |
| RM105 | 3172.23 | Aerial Mapping Company chiseled box in west top of concrete bridge over irrigation ditch on south side of farm house, at east side of fork in irrigation ditch, approximately 350 feet north and approximately 2,600 feet east of the southwest corner of Section 33, T15N, R4E. |
| RM279 | 3402.36 | Aerial Mapping Company 1/2-inch rebar with aluminum cap flush with premark approximately 4,000 feet southeast of Oak Creek and Verde River intersection, approximately 45 feet south of dirt road, approximately 2,500 feet east and 650 feet south of the northwest corner Section 28, T15N, R4E. |

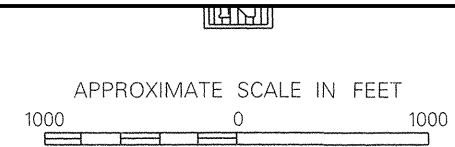
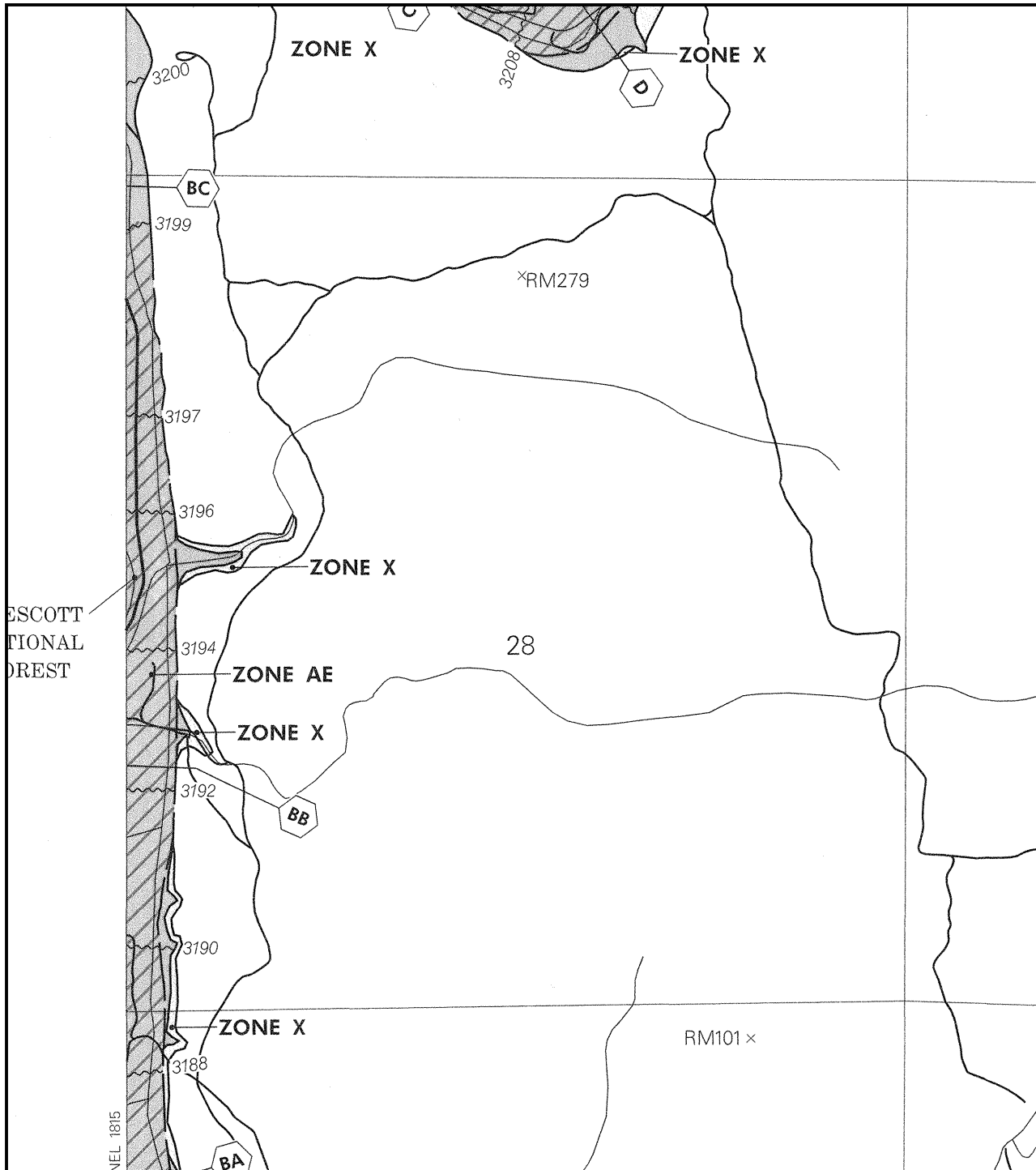
Typo on FEMA's part.



1

2

3



NATIONAL FLOOD INSURANCE PROGRAM

FIRM
FLOOD INSURANCE RATE MAP
YAVAPAI COUNTY,
ARIZONA AND
INCORPORATED AREAS

PANEL 1820 OF 3925
(SEE MAP INDEX FOR PANELS NOT PRINTED)

CONTAINS:

| COMMUNITY | NUMBER | PANEL | SUFFIX |
|-------------------------------------|--------|-------|--------|
| CAMP VERDE, TOWN OF | 040131 | 1820 | F |
| YAVAPAI COUNTY UNINCORPORATED AREAS | 040093 | 1820 | F |

MAP NUMBER
04025C1820 F
EFFECTIVE DATE:
JUNE 6, 2001



Federal Emergency Management Agency

This is an official copy of a portion of the above referenced flood map. It was extracted using F-MIT On-Line. This map does not reflect changes or amendments which may have been made subsequent to the date on the title block. For the latest product information about National Flood Insurance Program flood maps check the FEMA Flood Map Store at www.msc.fema.gov