

ELEVATION REFERENCE MONUMENT

ERM: 125
Panel: 2195

Elevation (NAVD88): 3164.46
Elevation (NGVD29): 3162.07

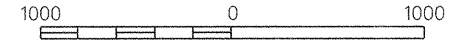
Latitude: 34°33'02" N
Longitude: 111°52'39" W

Description: Aluminum cap on a 1/2-inch rebar. From the intersection of the south access road to Camp Verde and Ralston Road, go south to the north side of Copper Canyon Wash in Section 1, T13N, R4E. Station is located 1,000 feet west of Salt Mine Road and north 200 feet from Copper Canyon Wash. It lies 75 feet south of the dirt road along the north bank of Copper Canyon Wash.

A

B

APPROXIMATE SCALE IN FEET



111°56'15"
34°33'45"

ELEVATION REFERENCE MARKS
 REFERENCE ELEVATION
 MARK (FEET NGVD) DESCRIPTION OF LOCATION

RM125 3162.07 From the intersection of the south access road to Camp Verde and Ralston Road, go south to the north side of Copper Canyon Wash in Section 1, T13N, R4E. Station is located 1,000 feet west of Salt Mine Road and north 200 feet from Copper Canyon Wash. It lies 75 feet south of the dirt road along the north bank of Copper Canyon Wash. Station is an aluminum cap on a 1/2-inch rebar.

NATIONAL FLOOD INSURANCE PROGRAM

FIRM
FLOOD INSURANCE RATE MAP

YAVAPAI COUNTY,
ARIZONA AND
INCORPORATED AREAS

PANEL 2195 OF 3925
(SEE MAP INDEX FOR PANELS NOT PRINTED)

CONTAINS:

COMMUNITY	NUMBER	PANEL	SUFFIX
CAMP VERDE, TOWN OF	040131	2195	F
YAVAPAI COUNTY, UNINCORPORATED AREAS	040093	2195	F

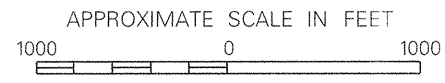
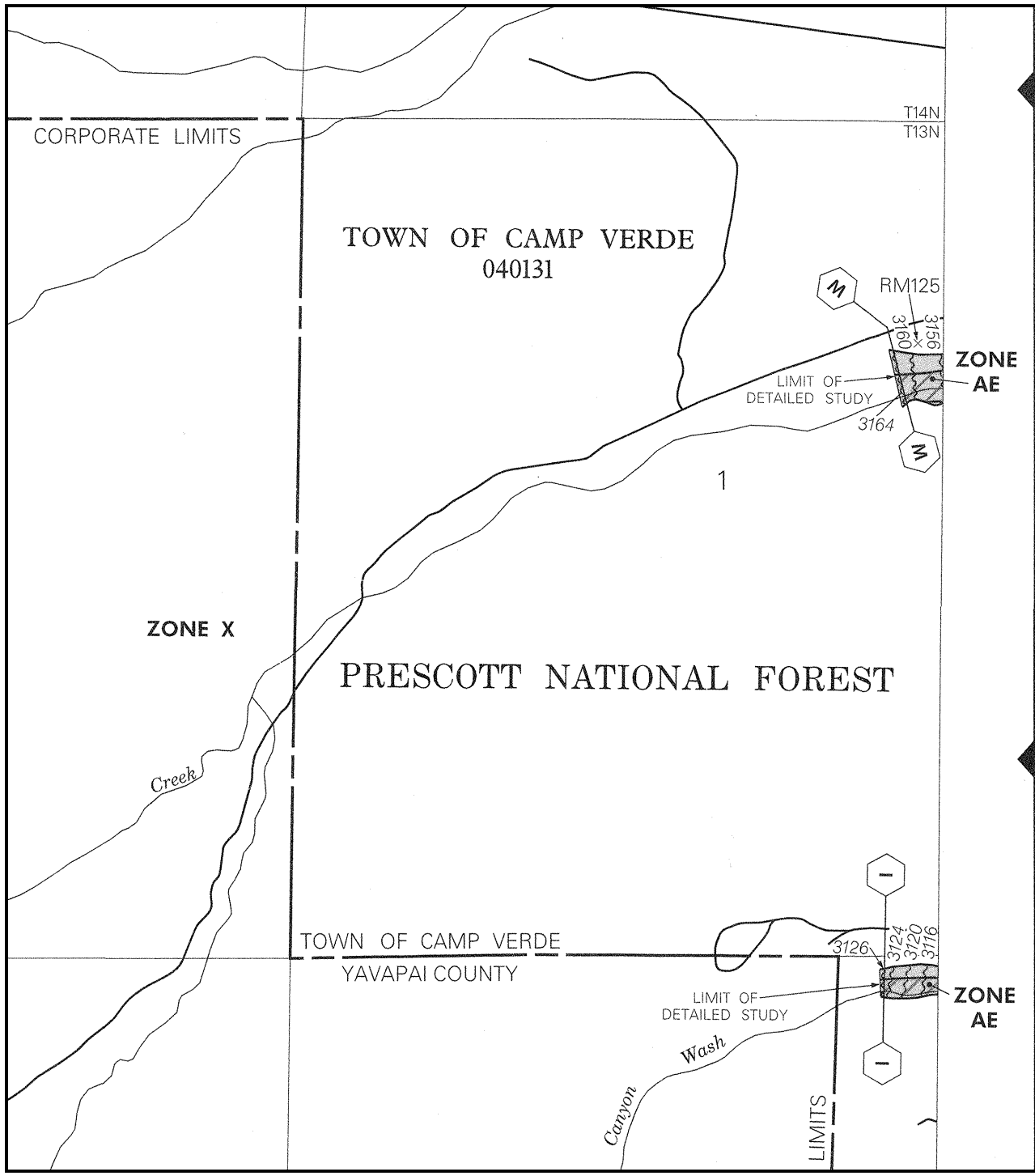
MAP NUMBER
04025C2195 F

EFFECTIVE DATE:
JUNE 6, 2001



Federal Emergency Management Agency

This is an official copy of a portion of the above referenced flood map. It was extracted using F-MIT On-Line. This map does not reflect changes or amendments which may have been made subsequent to the date on the title block. For the latest product information about National Flood Insurance Program flood maps check the FEMA Flood Map Store at www.msc.fema.gov



NATIONAL FLOOD INSURANCE PROGRAM

FIRM
FLOOD INSURANCE RATE MAP

YAVAPAI COUNTY,
ARIZONA AND
INCORPORATED AREAS

PANEL 2195 OF 3925
(SEE MAP INDEX FOR PANELS NOT PRINTED)

CONTAINS: COMMUNITY	NUMBER	PANEL	SUFFIX
CAMP VERDE, TOWN OF	040131	2195	F
YAVAPAI COUNTY, UNINCORPORATED AREAS	040093	2195	F

MAP NUMBER
04025C2195 F

EFFECTIVE DATE:
JUNE 6, 2001

Federal Emergency Management Agency

This is an official copy of a portion of the above referenced flood map. It was extracted using F-MIT On-Line. This map does not reflect changes or amendments which may have been made subsequent to the date on the title block. For the latest product information about National Flood Insurance Program flood maps check the FEMA Flood Map Store at www.msc.fema.gov