

ELEVATION REFERENCE MONUMENT

ERM: 154

Panel: 2215

Elevation (NAVD88): 3065.27

Elevation (NGVD29): 3062.94

Latitude: 34°31'15" N

Longitude: 111°49'24" W

Description: Set 5/8-inch rebar with aluminum cap stamped Yavapai County Flood Control District (WCC3) approximately 183 feet west of dirt T intersection, approximately 20 feet from centerline of road, approximately 1,943 feet southwest of Section Corner Sections 9, 10, 15, 16, T13N, R5E, approximately 133 feet west of telephone riser, approximately 13 feet east of telephone riser and approximately 94 feet northeast of A.P.S. box with pedestal.

ACE

2215

NATIONAL FLOOD INSURANCE PROGRAM

FIRM

FLOOD INSURANCE RATE MAP

**YAVAPAI COUNTY,
ARIZONA AND
INCORPORATED AREAS**

PANEL 2215 OF 3925

(SEE MAP INDEX FOR PANELS NOT PRINTED)

<u>CONTAINS</u> <u>COMMUNITY</u>	<u>NUMBER</u>	<u>PANEL</u>	<u>SUFFIX</u>
CAMP VERDE TOWN OF YAVAPAI COUNTY	040121	2215	F
UNINCORPORATED AREAS	040093	2215	F

**MAP NUMBER
04025C2215 F**

**EFFECTIVE DATE:
JUNE 6, 2001**



Federal Emergency Management Agency

the end of the dirt road and to the bridge over Woods Ditch. Station is located at the east end of the north headwall. Station is a square

RM126 3098.75 From the intersection of Salt Mine Road and General Crook Trail, go west to Copper Canyon Wash and proceed south along Salt Mine Road approximately 1 mile to Lucky Canyon Wash. Station is located on the west bulkhead of a steel bridge. Station is the last river south in the center section of the

RM149 3044.40 U.S. Army Corps of Engineers 5/8-inch rebar with aluminum cap stamped USCE BM 14 1977 LA DIST, 28 feet southwest of Salt Mine Road, 62 feet north of fence.

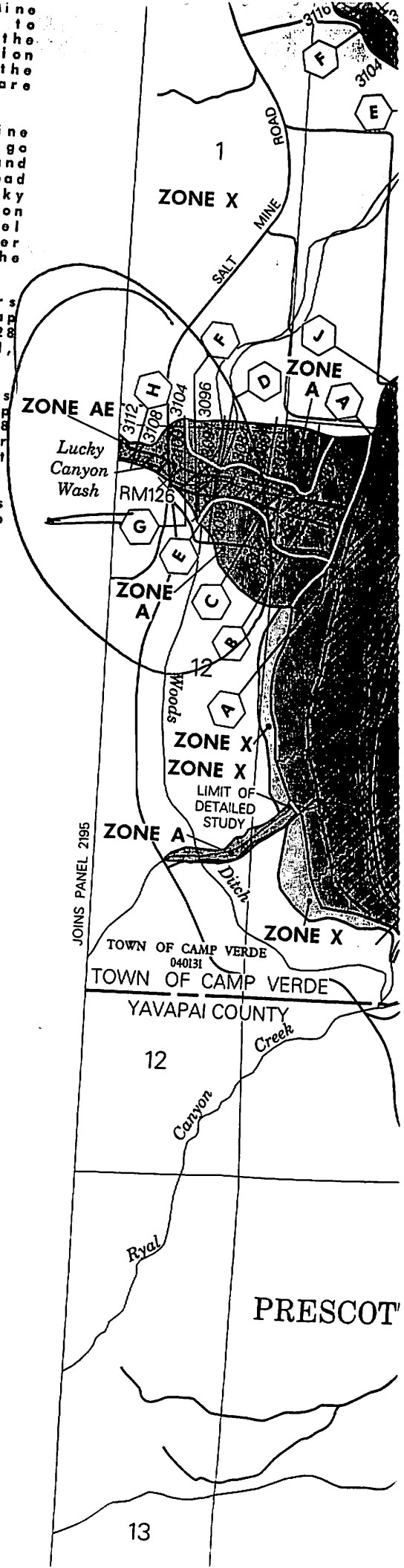
RM150 3039.53 U.S. Army Corps of Engineers 5/8-inch rebar with aluminum cap stamped USCE BM 17 1977 LA DIST, 8 feet north-northeast from power pole at Y in dirt roads, 9 feet east of road.

RM151 3046.97 U.S. Army Corps of Engineers 5/8-inch rebar with aluminum cap stamped USCE BM 7 1977 LA DIST, 2 feet southeast of fence corner, 26 feet north or Robin Lane, 11 feet west of Sunset Drive.

RM152 3038.58 Aerial Mapping Company chiseled box in the east end of the concrete culvert in the driveway to address Star Route 3 Box 185-B, at the curve in road being approximate junction of Lamerica Road, and Riverside Drive, approximately 1,100 feet west and approximately 1,550 feet north of the southeast corner of Section 17, T13N, R5E.

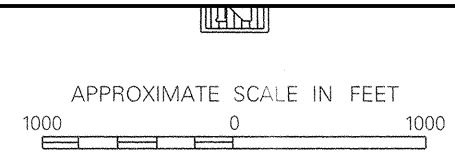
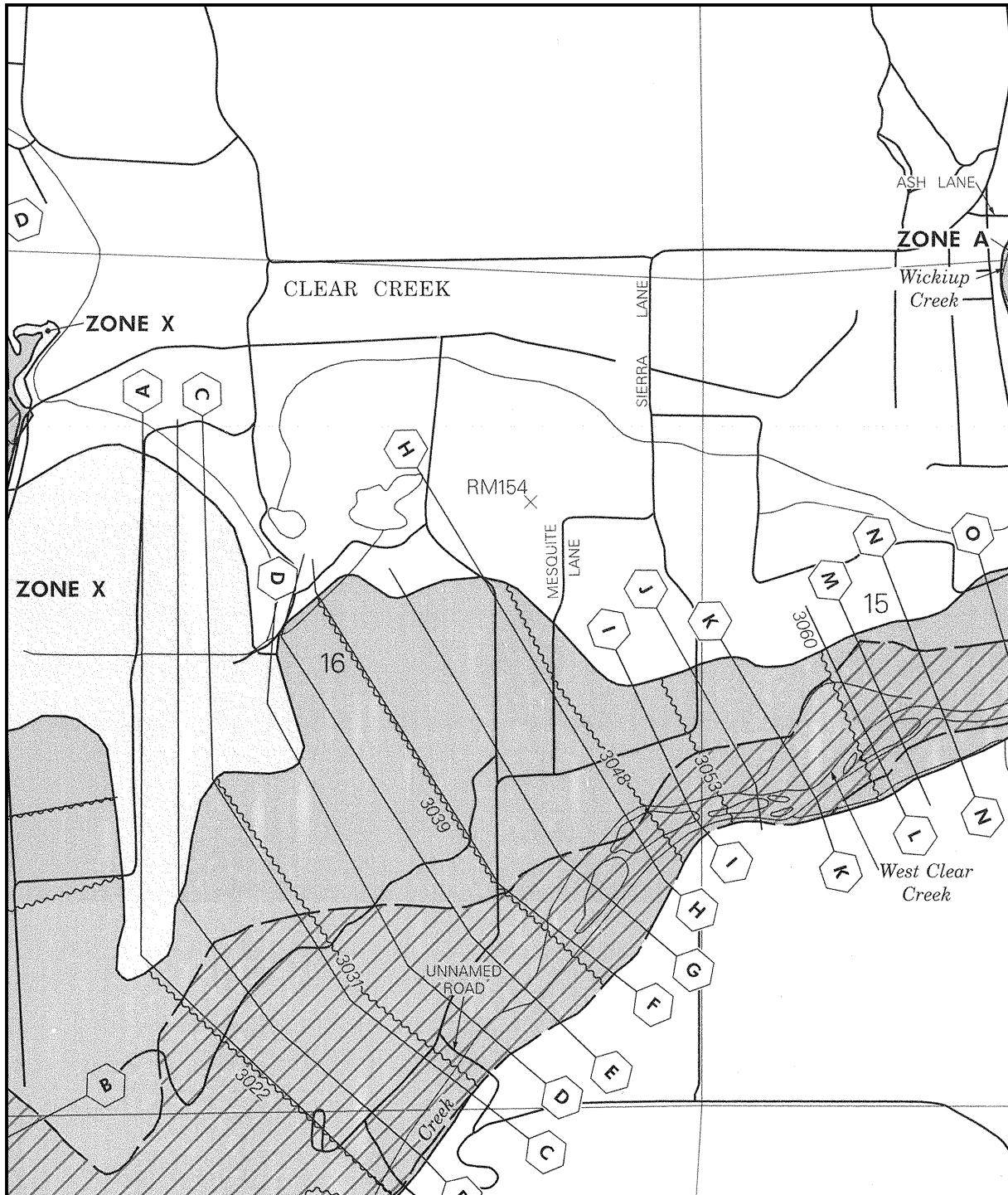
RM153 3060.71 Aerial Mapping Company 1/2-inch rebar with aluminum cap stamped VR-BM 107, 3 feet south of power pole on south side of S curve in Bell Road, east of Glenrose Drive, approximately 200 feet west of the west quarter corner of Section 9, T13N, R5E.

RM154 3062.94 Set 5/8-inch rebar with aluminum cap stamped Yavapai County Flood Control District (WCC3) approximately 183 feet west of dirt T intersection, approximately 20 feet from centerline of road, approximately 1,943 feet southwest of Section Corner Sections 9, 10, 15, 16, T13N, R5E, approximately 133 feet west of telephone riser, approximately 13 feet east of telephone riser and approximately 94 feet northeast of A.P.S. box with pedestal.



3

4



NATIONAL FLOOD INSURANCE PROGRAM

**FIRM
FLOOD INSURANCE RATE MAP**

**YAVAPAI COUNTY,
ARIZONA AND
INCORPORATED AREAS**

PANEL 2215 OF 3925
(SEE MAP INDEX FOR PANELS NOT PRINTED)

CONTAINS:

COMMUNITY	NUMBER	PANEL	SUFFIX
CAMP VERDE, TOWN OF	04031	2215	F
YAVAPAI COUNTY UNINCORPORATED AREAS	040093	2215	F

**MAP NUMBER
04025C2215 F**

**EFFECTIVE DATE:
JUNE 6, 2001**



Federal Emergency Management Agency

This is an official copy of a portion of the above referenced flood map. It was extracted using F-MIT On-Line. This map does not reflect changes or amendments which may have been made subsequent to the date on the title block. For the latest product information about National Flood Insurance Program flood maps check the FEMA Flood Map Store at www.msc.fema.gov