

## ELEVATION REFERENCE MONUMENT

**ERM:** 200

**Panel:** 955

**Elevation (NAVD88):** 4439.97

**Elevation (NGVD29):** 4437.21

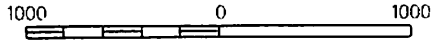
**Latitude:** 34°56'49" N

**Longitude:** 112°34'32" W

**Description:** Aerial Mapping Company 1/2 inch rebar on top of the west edge of dirt dike, approximately 95 feet southwest of wash flow line, approximately 2300 feet south and approximately 200 feet east of the northwest corner of Section 15, T 18N R 3W.



APPROXIMATE SCALE IN FEET



955

**NATIONAL FLOOD INSURANCE PROGRAM**

**FIRM** *SE OFFICIAL*  
**FLOOD INSURANCE RATE MAP**

**YAVAPAI COUNTY,  
ARIZONA AND  
INCORPORATED AREAS**

**PANEL 955 OF 3925**

(SEE MAP INDEX FOR PANELS NOT PRINTED)

<u>CONTAINS</u> <u>COMMUNITY</u>	<u>NUMBER</u>	<u>PANEL</u>	<u>SUFFIX</u>
YAVAPAI COUNTY UNINCORPORATED AREAS	04025C	0955	F

**MAP NUMBER  
04025C0955 F**

**EFFECTIVE DATE:  
JUNE 6, 2001**



Federal Emergency Management Agency

112°37'30"  
35°00'00"

ELEVATION REFERENCE MARKS  
REFERENCE ELEVATION  
MARK (FEET NGVD) DESCRIPTION OF LOCATION

1

*was 53*

RM200 4437.21 Aerial Mapping Company 1/2-inch rebar on top of the west edge of dirt dike, approximately 95 feet southwest of wash flowline, approximately 2,300 feet south and approximately 200 feet east of the northwest corner of Section 15, T18N, R3W.

*was 1048*

RM201 4461.71 Top of 3 inch aluminum cap in concrete, 0.2 foot above natural ground. Commencing at the Paulden Post Office, then north on U.S. Highway 89 approximately 0.7 mile to Big Chino Road, then west or left on Big Chino Road approximately 9.2 miles to Y in road, then west or left approximately 0.2 mile to fence and cattle guard, then south or left approximately 1.1 miles to fence, then west or right along fence approximately 500 feet to power line, then north 30 degrees west along power line approximately 0.3 mile to 5th pole, then south 50 degrees west approximately 54 feet to monument.

*was 54*

RM296 4458.32 Aerial Mapping Company 1/2-inch rebar, approximately 12 feet northwest of the Lobo Ranch dirt road centerline curve, approximately 75 feet west of wash flowline, approximately 1,800 feet west of and approximately 700 feet north of the southeast corner of Section 4, T18N, R3W.

2

*was 1046*

RM297 4455.82 Top of 3-inch aluminum cap in concrete, 0.2 foot above natural ground. Commencing at the Paulden Post Office, then north on U.S. Highway 89 approximately 0.7 mile to Big Chino Road, then west or left on Big Chino Road approximately 9.2 miles to Y in road, then west or left approximately 1.4 miles to fence and cattle guard, and monument.

*was 1047*

RM298 4450.93 Top 3-inch aluminum cap in concrete, 0.2 foot above natural ground. Commencing at the Paulden Post Office, then north on U.S. Highway 89 approximately 0.7 mile to Big Chino Road, then west or left on Big Chino Road approximately 9.2 miles to Y in road, then west or left approximately 1.4 miles to fence and cattle guard, then south or left approximately 1.0 mile to gate and monument.

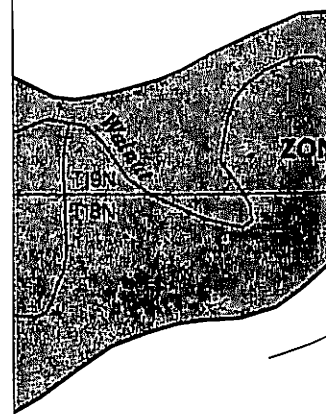

*was 1050*

RM299 4439.07 Top of 3-inch aluminum cap in concrete, 0.2 inch above natural ground. Commencing at the Paulden Post Office, then north on U.S. Highway 89 approximately 0.7 mile to Big Chino Road, then west or left on Big Chino Road approximately 9.2 miles to Y in road, then west or left approximately 0.2 mile to fence and cattle guard, then south approximately 1.0 miles to monument.

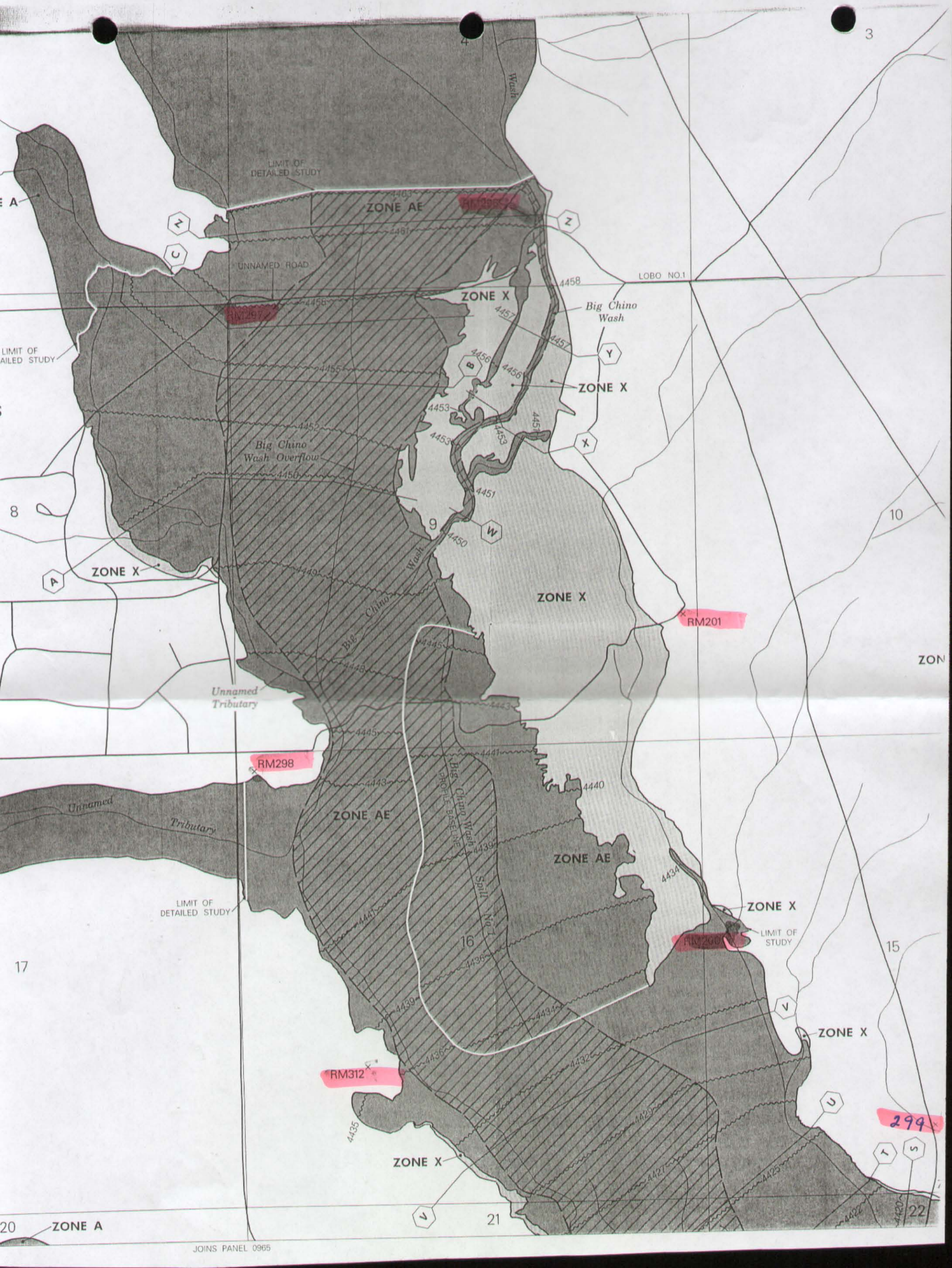
3

*was 1049*

RM312 4438.87 Top of 3-inch aluminum cap in concrete, 0.2 foot above natural ground. Commencing at the Paulden Post Office, then north on U.S. Highway 89 approximately 0.7 mile to Big Chino road, then west or left on Big Chino road approximately 9.2 miles to Y in road, then west or left approximately 1.4 miles to fence and cattle guard, then south or left







3

LIMIT OF DETAILED STUDY

ZONE AE

UNNAMED ROAD

LOBO NO.1

ZONE X

Big Chino Wash

ZONE X

Big Chino Wash Overflow

9

ZONE X

ZONE X

RM201

Unnamed Tributary

RM298

ZONE AE

ZONE AE

ZONE X

LIMIT OF DETAILED STUDY

16

LIMIT OF STUDY

15

ZONE X

RM312

299

ZONE X

V

21

T

S

22

ZONE A