

ELEVATION REFERENCE MONUMENT

ERM: 300

Panel: 970

Elevation (NAVD88): 4410.77

Elevation (NGVD29): 4408.03

Latitude: 34°56'03" N


Longitude: 112°33'14" W

Description: Top of 3-inch aluminum cap in concrete, 0.2 inch above natural ground. Commencing at the Paulden Post Office, then north on U.S. Highway 89 approximately 0.7 mile to Big Chino Road, then west or left on Big Chino Road approximately 5.2 miles to gate, then west or left through gate approximately 1.3 miles, then south or left approximately 0.2 mile to row of trees then south 60 degrees east along row of trees approximately 0.3 mile to end of tree row and monument.

34°56'15"

ELEVATION REFERENCE MARKS
 REFERENCE ELEVATION
 MARK (FEET NGVD) DESCRIPTION OF LOCATION

- RM13 4378.21 Yavapai County Flood Control District, 1/2-inch rebar with aluminum cap stamped RM50-2, LS 12218 located 100 feet northwest of the intersection of Big Chino Road and Feather Mountain Road, 20 feet northwest along an extension of the northerly line of two concrete headwalls, and 32 feet north of a Feather Mountain Road sign.
- RM14 4434.27 Yavapai County Flood Control District, 1/2-inch rebar with aluminum cap stamped RM50-2, LS 12218, located in the southeast 1/4 of Section 26, T18N, R3W, at the main gate of the entrance to Cheraday Ranch, 2 feet south of the rolling gate, and 43 feet west of the centerline of the drive.
- RM15 4434.27 Aerial Mapping Company 1/2-inch rebar with aluminum cap, approximately 32 feet west of a concrete irrigation ditch, approximately 45 feet south and approximately 15 feet east of the triple gated fence corner which is the 1/4 corner of Section 22/Section 23 T18N, R3W.
- RM186 4382.84 From Paulden, Arizona, north on Highway 89, approximately 0.6 mile to Big Chino Road, west (left) on Big Chino Road approximately 2.6 miles to a dirt road, then south (left) on the dirt road to Bayberry Drive. West (right) on Bayberry Drive approximately 0.5 mile to monument.
- RM300 4408.03 Top of 3-inch aluminum cap in concrete, 0.2 inch above natural ground. Commencing at the Paulden Post Office, then north on U.S. Highway 89 approximately 0.7 mile to Big Chino Road, then west or left on Big Chino Road approximately 5.2 miles to gate, then west or left through gate approximately 1.3 miles, then south or left approximately 0.2 mile to row of trees then south 60 degrees east along row of trees approximately 0.3 mile to end of tree row and monument.
- RM302 4399.89 Top of 3-inch cap in concrete, 0.2 feet above natural ground. Commencing at the Paulden Post Office, then north on U.S. Highway 89 approximately 0.7 mile to Big



NATIONAL FLOOD INSURANCE PROGRAM

FIRM
FLOOD INSURANCE RATE MAP

YAVAPAI COUNTY,
 ARIZONA AND
 INCORPORATED AREAS

PANEL 970 OF 3925
 (SEE MAP INDEX FOR PANELS NOT PRINTED)

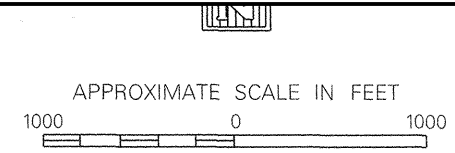
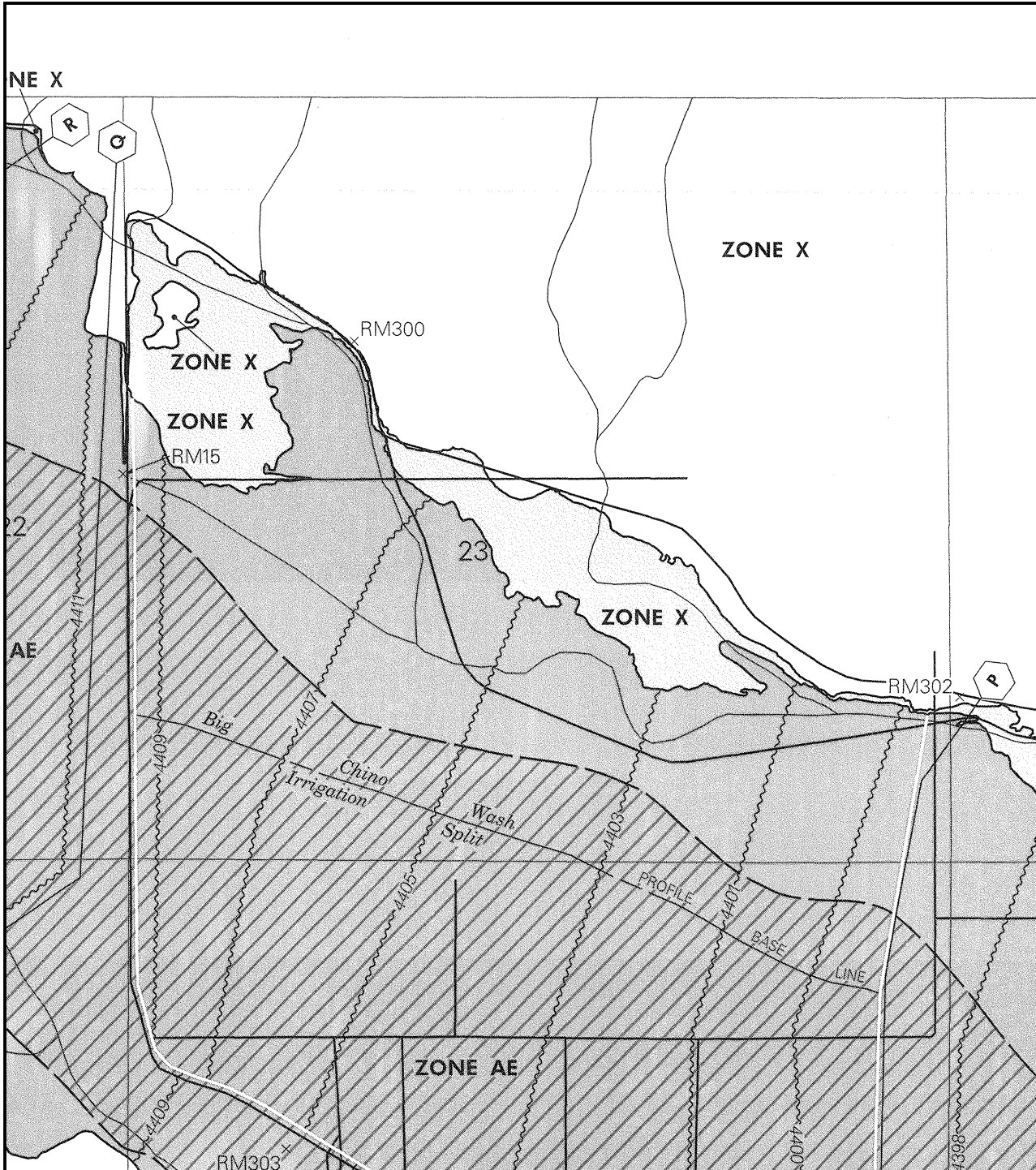
<u>CONTAINS:</u> <u>COMMUNITY</u>	<u>NUMBER</u>	<u>PANEL</u>	<u>SUFFIX</u>
YAVAPAI COUNTY, UNINCORPORATED AREAS	040093	0970	F

MAP NUMBER
04025C0970 F

EFFECTIVE DATE:
JUNE 6, 2001

Federal Emergency Management Agency

This is an official copy of a portion of the above referenced flood map. It was extracted using F-MIT On-Line. This map does not reflect changes or amendments which may have been made subsequent to the date on the title block. For the latest product information about National Flood Insurance Program flood maps check the FEMA Flood Map Store at www.msc.fema.gov



NATIONAL FLOOD INSURANCE PROGRAM

FIRM
FLOOD INSURANCE RATE MAP


**YAVAPAI COUNTY,
 ARIZONA AND
 INCORPORATED AREAS**

PANEL 970 OF 3925
 (SEE MAP INDEX FOR PANELS NOT PRINTED)

CONTAINS: COMMUNITY	NUMBER	PANEL	SUFFIX
YAVAPAI COUNTY, UNINCORPORATED AREAS	040093	0970	F

**MAP NUMBER
 04025C0970 F**

**EFFECTIVE DATE:
 JUNE 6, 2001**



Federal Emergency Management Agency

This is an official copy of a portion of the above referenced flood map. It was extracted using F-MIT On-Line. This map does not reflect changes or amendments which may have been made subsequent to the date on the title block. For the latest product information about National Flood Insurance Program flood maps check the FEMA Flood Map Store at www.msc.fema.gov