

## ELEVATION REFERENCE MONUMENT

**ERM:** 302

**Panel:** 970

**Elevation (NAVD88):** 4402.61

**Elevation (NGVD29):** 4399.89

**Latitude:** 34°55'36" N

**Longitude:** 112°32'28" W

**Description:** Top of 3-inch cap in concrete, 0.2 feet above natural ground. Commencing at the Paulden Post Office, then north on U.S. Highway 89 approximately 0.7 mile to Big Chino Road, then west or left on Big Chino Road approximately 5.2 miles to gate, then west or left through gate approximately 0.3 mile to Y in road, then south or left approximately 0.8 mile to monument.

tree row and monument.

RM302 4399.89 Top of 3-inch cap in concrete, 0.2 feet above natural ground. Commencing at the Paulden Post Office, then north on U.S. Highway 89 approximately 0.7 mile to Big Chino Road, then west or left on Big Chino Road approximately 5.2 miles to gate, then west or left through gate approximately 0.3 mile to Y in road, then south or left approximately 0.8 mile to monument.

RM303 4405.50 Top of 3-inch aluminum cap in concrete, 0.2 feet above natural ground. Commencing at the Paulden Post Office, then north on U.S. Highway 89 approximately 0.7 mile to Big Chino Road, then west or left on Big Chino Road approximately 5.2 miles to gate, then west or left through gate approximately 1.3 miles then southerly and curving easterly along dirt road approximately 1.3 miles to monument.

RM304 4405.63 Top of 3-inch aluminum cap in concrete, 0.2 feet above natural ground. Commencing at the Paulden Post Office, then north on U.S. Highway 89 approximately 0.7 mile to Big Chino Road, then west or left on Big Chino Road approximately 0.6 mile to Y in road, then southerly and westerly or left along north or right approximately 0.9 mile to Y in road, then westerly or left approximately 1.0 mile, then north or right approximately 0.4 mile to gate in fence, then from corner of fence N 400 E approximately 210 feet to monument.

RM305 4386.34 Top of 2-inch aluminum cap in 8-inch diameter concrete, 0.1 feet above natural ground. From Paulden, Arizona, north on U.S. Highway 89 approximately 0.6 mile to Big Chino Road, west or left on big Chino road approximately 2.6 miles to a dirt road, south or left on dirt road approximately 0.25 miles to Bayberry Drive, west or right on Bayberry Drive approximately 1 mile to monument. Monument is 26 feet north of Bayberry Drive.

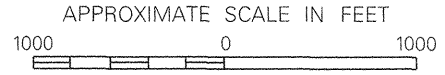
RM306 4380.51 Top of 2 aluminum cap in 8-inch diameter concrete, 0.1 foot above natural ground. From Paulden, Arizona, north on U.S. Highway 89 approximately 0.6 mile to Big Chino Road, west or left on Big Chino Road approximately 0.6 mile to a fork in the road, take the south fork east approximately 2.1 miles

JOINS PANEL 0965

27

ZONE

34



NATIONAL FLOOD INSURANCE PROGRAM

FIRM FLOOD INSURANCE RATE MAP

YAVAPAI COUNTY, ARIZONA AND INCORPORATED AREAS

PANEL 970 OF 3925 (SEE MAP INDEX FOR PANELS NOT PRINTED)

CONTAINS: COMMUNITY NUMBER PANEL SUFFIX

YAVAPAI COUNTY, UNINCORPORATED AREAS 040093 0970 F


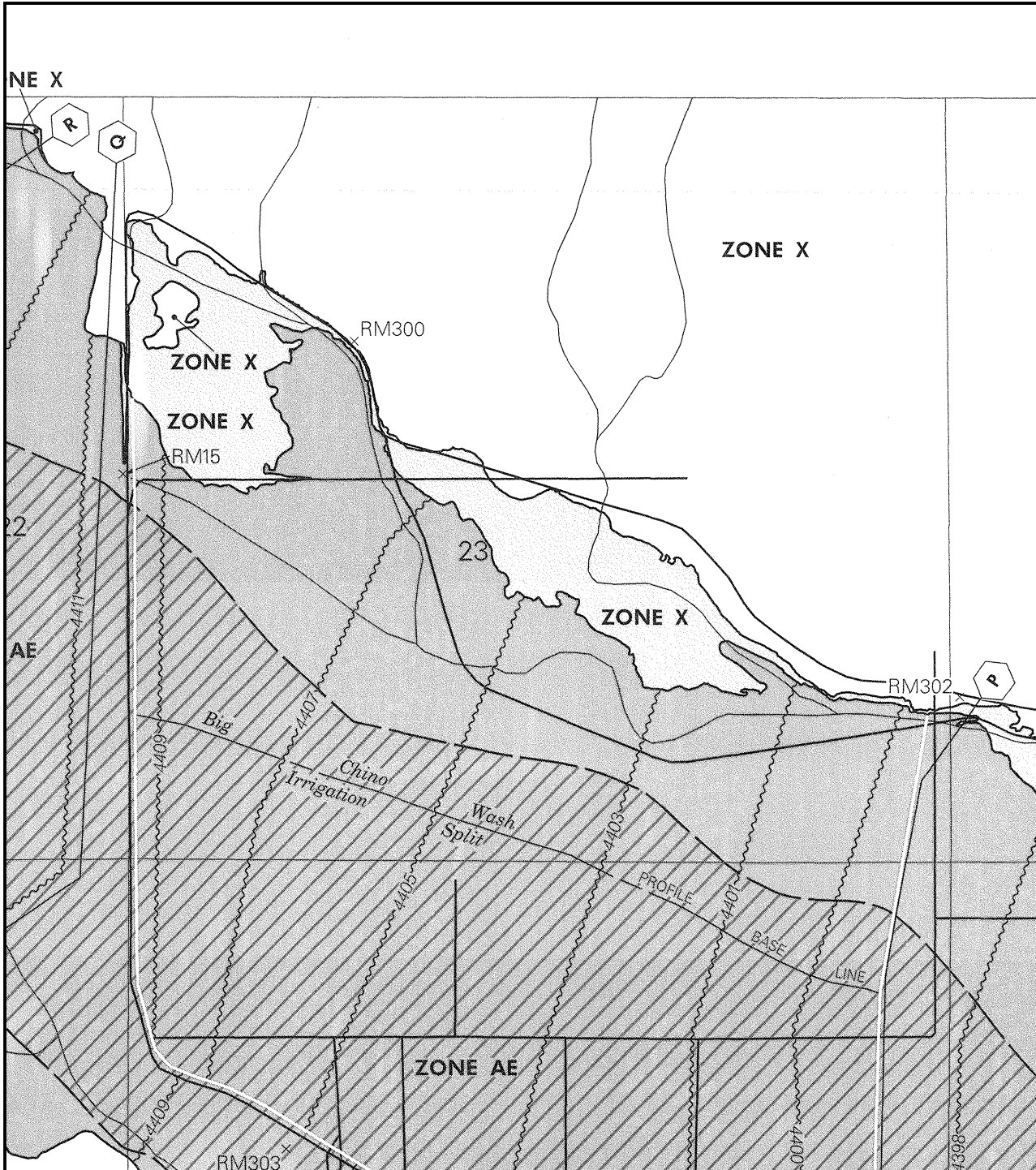
MAP NUMBER 04025C0970 F

EFFECTIVE DATE: JUNE 6, 2001



Federal Emergency Management Agency

This is an official copy of a portion of the above referenced flood map. It was extracted using F-MIT On-Line. This map does not reflect changes or amendments which may have been made subsequent to the date on the title block. For the latest product information about National Flood Insurance Program flood maps check the FEMA Flood Map Store at www.msc.fema.gov



NATIONAL FLOOD INSURANCE PROGRAM

**FIRM**  
FLOOD INSURANCE RATE MAP

YAVAPAI COUNTY,  
ARIZONA AND  
INCORPORATED AREAS

**PANEL 970 OF 3925**  
(SEE MAP INDEX FOR PANELS NOT PRINTED)

CONTAINS: COMMUNITY	NUMBER	PANEL	SUFFIX
YAVAPAI COUNTY, UNINCORPORATED AREAS	040093	0970	F

**MAP NUMBER**  
**04025C0970 F**

**EFFECTIVE DATE:**  
**JUNE 6, 2001**



Federal Emergency Management Agency

This is an official copy of a portion of the above referenced flood map. It was extracted using F-MIT On-Line. This map does not reflect changes or amendments which may have been made subsequent to the date on the title block. For the latest product information about National Flood Insurance Program flood maps check the FEMA Flood Map Store at [www.msc.fema.gov](http://www.msc.fema.gov)