

## ELEVATION REFERENCE MONUMENT

**ERM:** 106  
**Panel:** 2185


**Elevation (NAVD88):** 3123.40  
**Elevation (NGVD29):** 3121.03

**Latitude:** 34°36'21" N  
**Longitude:** 111°52'48" W

**Description:** Aerial Mapping Company chiseled box in north corner of concrete transformer pad, on northwest side of Bronco Drive, at the intersection of Horseshoe Bend Road and Bronco Drive, approximately 2,400 feet east and approximately 2,700 feet south of the northwest corner of Section 13, T14N, R4E.

2185

NATIONAL FLOOD INSURANCE PROGRAM

**FIRM**  **ORIGINAL**  
FLOOD INSURANCE RATE MAP

YAVAPAI COUNTY,  
ARIZONA AND  
INCORPORATED AREAS

**PANEL 2185 OF 3925**

(SEE MAP INDEX FOR PANELS NOT PRINTED)

CONTAINS:  
COMMUNITY

CAMP VERDE, TOWN OF  
YAVAPAI COUNTY,  
UNINCORPORATED AREAS

<u>NUMBER</u>	<u>PANEL</u>	<u>SUFFIX</u>
040131	2185	F
040093	2185	F

MAP NUMBER  
04025C2185 F

EFFECTIVE DATE:  
JUNE 6, 2001



Federal Emergency Management Agency

A

B

111°56'15"

34°37'30"

**ELEVATION REFERENCE MARKS**

REFERENCE MARK	ELEVATION (FEET NGVD)	DESCRIPTION OF LOCATION
----------------	-----------------------	-------------------------

1

RM96	3133.46	Aerial Mapping Company PK nail with brass washer on approximately centerline of paved road, approximately 30 feet north of T intersection, approximately 1,300 feet south and approximately 800 feet east of approximate northwest corner of Section 13, T14N, R4E.
------	---------	---

RM106	3121.03	Aerial Mapping Company chiseled box in north corner of concrete transformer pad, on northwest side of Bronco Drive, at the intersection of Horseshoe Bend Road and Bronco Drive, approximately 2,400 feet east and approximately 2,700 feet south of the northwest corner of Section 13, T14N, R4E.
-------	---------	---

~~RM107 3128.31~~

*Reset: See RM107A  
in RM Book  
3128.03*

<del>RM107</del>	<del>3128.31</del>	Aerial Mapping Company 1/2-inch rebar with aluminum cap stamped BM 117 AMC LS-7146, located on the centerline of Verde River Drive and the edge projected of Ash Lane, flush with the pavement, approximately 1,200 feet east and approximately 50 feet north of the northeast corner of Section 14, T14N, R4E.
------------------	--------------------	---

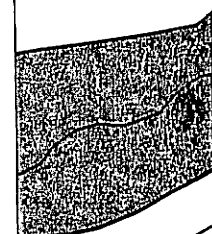
2

RM108	3515.65	From the Yavapai County complex west of Cherry Creek Road, go west 0.9 mile to the west side of Cherry Creek on the highway to Cotton Wood. Station is located 1,500 feet south of the highway on the ridge to the west of Cherry Creek, approximately 1/4 mile northwest of the southeast corner of Section 9. Station is an aluminum cap on a 1/2-inch rebar.
-------	---------	---

RM114	3108.63	Aerial Mapping Company PK nail with brass washer on centerline of paved road, opposite power pole marked PS 105291, approximately 1,500 feet south and approximately 2,400 feet west of approximate northeast corner of Section 24, T14N, R4E.
-------	---------	--

RM117	3117.33	Arizona Department of Transportation aluminum cap stamped 1978, 3117.34, in the top of the concrete wall at the north end of the southbound lane of the Interstate 17 (State Route 79) bridge, approximately 1,300 feet north and approximately 2,900 feet east of the southwest corner of Section 24, T14N, R4E.
-------	---------	---

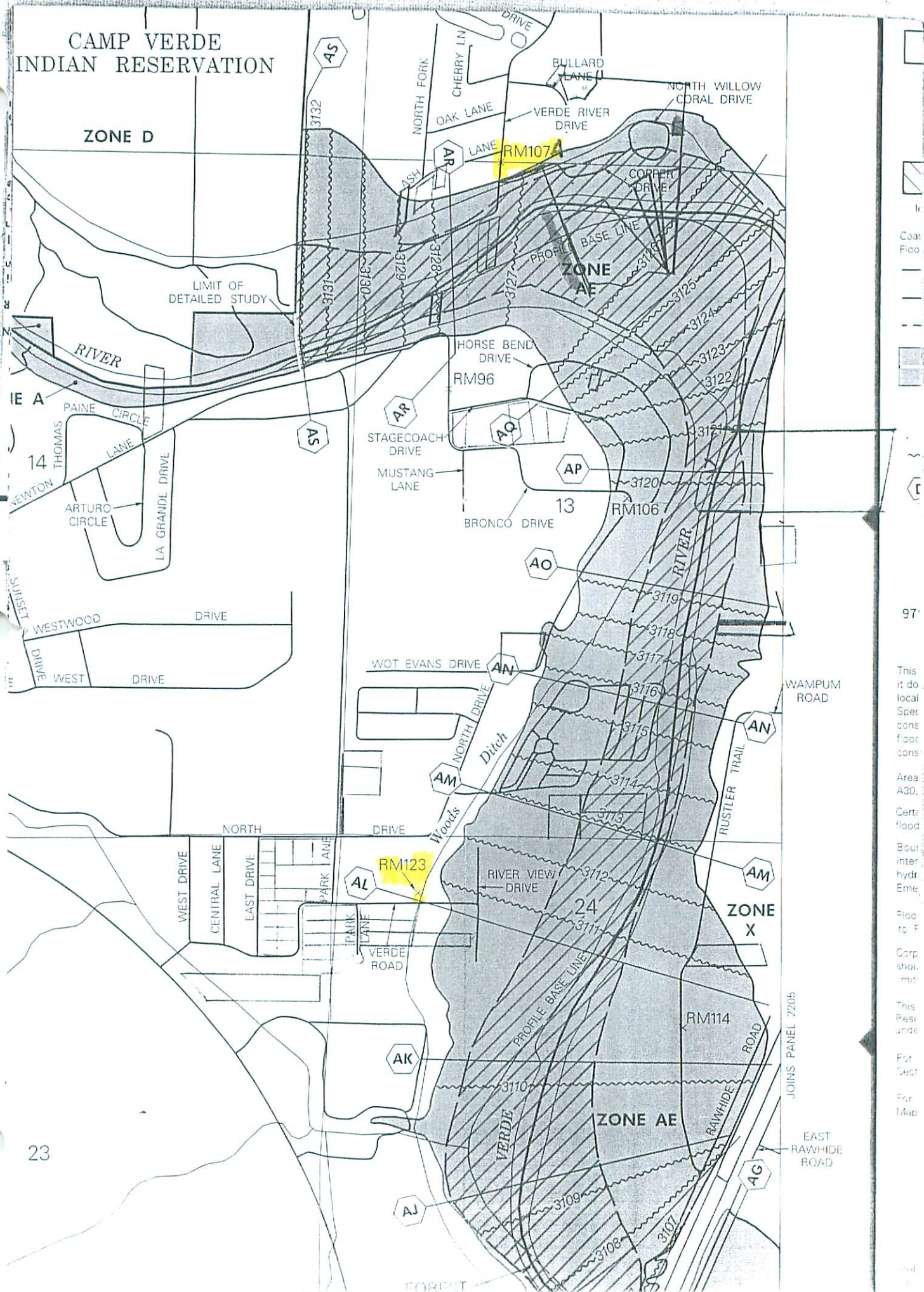
RM123	3112.73	From the intersection of North Drive and Highway 260 (Cotton Wood Highway), go east on North Road to Park Lane, south on Park Lane to Park Verde Road, then east to Wood's Ditch. Station is a cotton picker spindle.
-------	---------	---





# CAMP VERDE INDIAN RESERVATION

ZONE D



Ir

Coast

Flood

97

This is do local Spec cons floor cons

Area A30

Cert flood

Bout inter hydr Eme

Flood to F

Corp shou mit

This Rest unde

For Sect

For Map

JOINS PANEL 2205

EAST RAWHIDE ROAD

AG

RAWHIDE ROAD

ZONE AE

VERDE RIVER

PROFILE BASE LINE

3107

3108

3109

3110

3111

3112

3113

3114

3115

3116

3117

3118

3119

3120

3121

3122

3123

3124

3125

3126

3127