

ELEVATION REFERENCE MONUMENT

ERM: 117
Panel: 2185

Elevation (NAVD88): 3119.70

Elevation (NGVD29): 3117.33

Latitude: 34°35'15" N

Longitude: 111°52'45" W

Description: Arizona Department of Transportation aluminum cap stamped 1978, 3117.34, in the top of the concrete wall at the north end of the southbound lane of the Interstate 17 (State Route 79) bridge, approximately 1,300 feet north and approximately 2,900 feet east of the southwest corner of Section 24, T14N, R4E.

2185

NATIONAL FLOOD INSURANCE PROGRAM

FIRM  **ORIGINAL**
FLOOD INSURANCE RATE MAP

YAVAPAI COUNTY,
ARIZONA AND
INCORPORATED AREAS

PANEL 2185 OF 3925

(SEE MAP INDEX FOR PANELS NOT PRINTED)

CONTAINS:
COMMUNITY

CAMP VERDE, TOWN OF
YAVAPAI COUNTY,
UNINCORPORATED AREAS

<u>NUMBER</u>	<u>PANEL</u>	<u>SUFFIX</u>
040131	2185	F
040093	2185	F

MAP NUMBER
04025C2185 F

EFFECTIVE DATE:
JUNE 6, 2001



Federal Emergency Management Agency

A

B

111°56'15"

34°37'30"

ELEVATION REFERENCE MARKS

REFERENCE MARK	ELEVATION (FEET NGVD)	DESCRIPTION OF LOCATION
----------------	-----------------------	-------------------------

1

RM96	3133.46	Aerial Mapping Company PK nail with brass washer on approximately centerline of paved road, approximately 30 feet north of T intersection, approximately 1,300 feet south and approximately 800 feet east of approximate northwest corner of Section 13, T14N, R4E.
------	---------	---

RM106	3121.03	Aerial Mapping Company chiseled box in north corner of concrete transformer pad, on northwest side of Bronco Drive, at the intersection of Horseshoe Bend Road and Bronco Drive, approximately 2,400 feet east and approximately 2,700 feet south of the northwest corner of Section 13, T14N, R4E.
-------	---------	---

~~RM107 3128.31~~

*Reset: See RM107A
in RM Book
3128.03*

RM107	3128.31	Aerial Mapping Company 1/2-inch rebar with aluminum cap stamped BM 117 AMC LS-7146, located on the centerline of Verde River Drive and the edge projected of Ash Lane, flush with the pavement, approximately 1,200 feet east and approximately 50 feet north of the northeast corner of Section 14, T14N, R4E.
------------------	--------------------	---

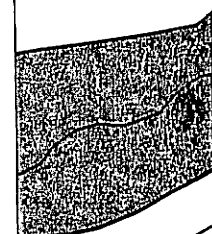
2

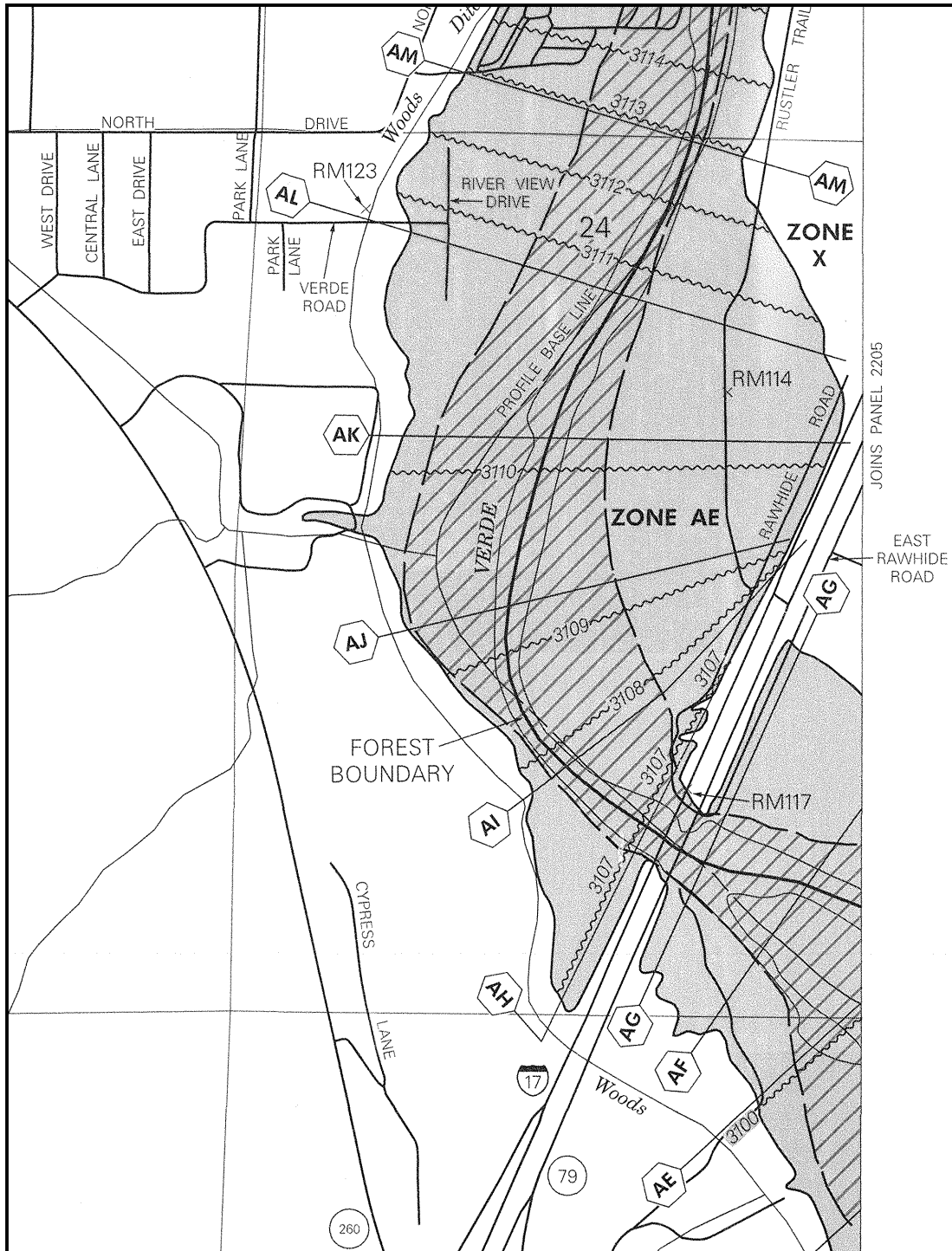
RM108	3515.65	From the Yavapai County complex west of Cherry Creek Road, go west 0.9 mile to the west side of Cherry Creek on the highway to Cotton Wood. Station is located 1,500 feet south of the highway on the ridge to the west of Cherry Creek, approximately 1/4 mile northwest of the southeast corner of Section 9. Station is an aluminum cap on a 1/2-inch rebar.
-------	---------	---

RM114	3108.63	Aerial Mapping Company PK nail with brass washer on centerline of paved road, opposite power pole marked PS 105291, approximately 1,500 feet south and approximately 2,400 feet west of approximate northeast corner of Section 24, T14N, R4E.
-------	---------	--

RM117	3117.33	Arizona Department of Transportation aluminum cap stamped 1978, 3117.34, in the top of the concrete wall at the north end of the southbound lane of the Interstate 17 (State Route 79) bridge, approximately 1,300 feet north and approximately 2,900 feet east of the southwest corner of Section 24, T14N, R4E.
-------	---------	---

RM123	3112.73	From the intersection of North Drive and Highway 260 (Cotton Wood Highway), go east on North Road to Park Lane, south on Park Lane to Park Verde Road, then east to Wood's Ditch. Station is a cotton picker spindle.
-------	---------	---





construction
 Areas of Spe
 A30, AH, AO,
 Certain areas
 flood control
 Boundaries of
 interpolated
 hydraulic con
 Emergency M

Floodway wid
 to Floodway

Corporate lim
 should contac
 limits have

This map ma
 Resource Sys
 under the C

For commun
 Section 6.0 d


For adjoining
 Map Index.

COU

EFFECTI

Refer to the
 on this map
 zones where

To determin
 call the Natio



NATIONAL FLOOD INSURANCE PROGRAM

**FIRM
 FLOOD INSURANCE RATE MAP**

**YAVAPAI COUNTY,
 ARIZONA AND
 INCORPORATED AREAS**

PANEL 2185 OF 3925
 (SEE MAP INDEX FOR PANELS NOT PRINTED)

CONTAINS: COMMUNITY	NUMBER	PANEL	SUFFIX
CAMP VERDE TOWN OF YAVAPAI COUNTY, UNINCORPORATED AREAS	040131	2185	F
	040093	2185	F

**MAP NUMBER
 04025C2185 F**

**EFFECTIVE DATE:
 JUNE 6, 2001**



Federal Emergency Management Agency

This is an official copy of a portion of the above referenced flood map. It was extracted using F-MIT On-Line. This map does not reflect changes or amendments which may have been made subsequent to the date on the title block. For the latest product information about National Flood Insurance Program flood maps check the FEMA Flood Map Store at www.msc.fema.gov