U.S. DEPARTMENT OF HOMELAND SECURITY
Federal Emergency Management Agency
National Flood Insurance Program

# ELEVATION CERTIFICATE

OMB No. 1660-0008
Expires March 31, 2012

Important: Read the instructions on pages 1-9.

## SECTION A - PROPERTY INFORMATION

For Insurance Company Use:
Policy Number
Company NAIC Number

A1. Building Owner's Name: FEDERAL NATIONAL MORTGAGE ASSOC.

A2. Building Street Address (including Apt., Unit, Suite, and/or Bldg. No.) or P.O. Route and Box No.: 25755 N. CHAMPAGNE ROAD

City: PAULDEN State: AZ ZIP Code: 86334

A3. Property Description (Lot and Block Numbers, Tax Parcel Number, Legal Description, etc.): APN 303-05-095 D

A4. Building Use (e.g., Residential, Non-Residential, Addition, Accessory, etc.): RESIDENTIAL (GUEST HOUSE)

A5. Latitude/Longitude: Lat. 34° 55' 13.8" N Long. 112° 32' 26.6" W Horizontal Datum: ☐ NAD 1927 ☒ NAD 1983

A6. Attach at least 2 photographs of the building if the Certificate is being used to obtain flood insurance.

A7. Building Diagram Number: 1B

A8. For a building with a crawlspace or enclosure(s):
a) Square footage of crawlspace or enclosure(s): N/A sq ft
b) No. of permanent flood openings in the crawlspace or enclosure(s) within 1.0 foot above adjacent grade: N/A
c) Total net area of flood openings in A8.b: N/A sq in
d) Engineered flood openings? ☐ Yes ☒ No

A9. For a building with an attached garage:
a) Square footage of attached garage: N/A sq ft
b) No. of permanent flood openings in the attached garage within 1.0 foot above adjacent grade: N/A
c) Total net area of flood openings in A9.b: N/A sq in
d) Engineered flood openings? ☐ Yes ☒ No

## SECTION B - FLOOD INSURANCE RATE MAP (FIRM) INFORMATION

| B1. NFIP Community Name & Community Number | B2. County Name | B3. State |
|---|---|---|
| YAVAPAI COUNTY 040093 | YAVAPAI | ARIZONA |

| B4. Map/Panel Number | B5. Suffix | B6. FIRM Index Date | B7. FIRM Panel Effective/Revised Date | B8. Flood Zone(s) | B9. Base Flood Elevation(s) (Zone AO, use base flood depth) |
|---|---|---|---|---|---|
| 04025C0970 | G | 9-03-2010 | 9-03-2010 | AE | 4400.703' |

B10. Indicate the source of the Base Flood Elevation (BFE) data or base flood depth entered in Item B9.
☐ FIS Profile ☒ FIRM ☐ Community Determined ☐ Other (Describe) _____

B11. Indicate elevation datum used for BFE in Item B9: ☐ NGVD 1929 ☒ NAVD 1988 ☐ Other (Describe) _____

B12. Is the building located in a Coastal Barrier Resources System (CBRS) area or Otherwise Protected Area (OPA)? ☐ Yes ☒ No
Designation Date _____ / _____ / _____ ☐ CBRS ☐ OPA

## SECTION C - BUILDING ELEVATION INFORMATION (SURVEY REQUIRED)

C1. Building elevations are based on: ☐ Construction Drawings* ☐ Building Under Construction* ☒ Finished Construction
*A new Elevation Certificate will be required when construction of the building is complete.

C2. Elevations – Zones A1-A30, AE, AH, A (with BFE), VE, V1-V30, V (with BFE), AR, AR/A, AR/AE, AR/A1-A30, AR/AH, AR/AO. Complete Items C2.a-h below according to the building diagram specified in Item A7. Use the same datum as the BFE.

Benchmark Utilized: RM 50-2 Vertical Datum: 4380.92 (NAVD 88)

Conversion/Comments: VERTCON: 4378.215 (NGVD 29) + 2.703 = 4380.92 (NAVD 88)

| | | Check the measurement used. | |
|---|---|---|---|
| a) Top of bottom floor (including basement, crawlspace, or enclosure floor) | 4402.23 | ☒ feet | ☐ meters (Puerto Rico only) |
| b) Top of the next higher floor | N/A | ☐ feet | ☐ meters (Puerto Rico only) |
| c) Bottom of the lowest horizontal structural member (V Zones only) | N/A | ☐ feet | ☐ meters (Puerto Rico only) |
| d) Attached garage (top of slab) | N/A | ☐ feet | ☐ meters (Puerto Rico only) |
| e) Lowest elevation of machinery or equipment servicing the building (Describe type of equipment and location in Comments) | 4401.85 | ☒ feet | ☐ meters (Puerto Rico only) |
| f) Lowest adjacent (finished) grade next to building (LAG) | 4400.72 | ☒ feet | ☐ meters (Puerto Rico only) |
| g) Highest adjacent (finished) grade next to building (HAG) | 4401.95 | ☒ feet | ☐ meters (Puerto Rico only) |
| h) Lowest adjacent grade at lowest elevation of deck or stairs, including structural support | 4401.71 | ☒ feet | ☐ meters (Puerto Rico only) |

## SECTION D - SURVEYOR, ENGINEER, OR ARCHITECT CERTIFICATION

This certification is to be signed and sealed by a land surveyor, engineer, or architect authorized by law to certify elevation information. *I certify that the information on this Certificate represents my best efforts to interpret the data available. I understand that any false statement may be punishable by fine or imprisonment under 18 U.S. Code, Section 1001.*

☒ Check here if comments are provided on back of form.

Were latitude and longitude in Section A provided by a licensed land surveyor? ☒ Yes ☐ No

| Certifier's Name | License Number |
|---|---|
| D. ALLEN FOSTER | RLS #37930 |

| Title | Company Name |
|---|---|
| OWNER | ANGLE POINT LAND SURVEYING |

| Address | City | State | ZIP Code |
|---|---|---|---|
| P.O. BOX 4363 | CHINO VALLEY | AZ | 86323 |

| Signature | Date | Telephone |
|---|---|---|
| D. Allen Foster | 2-18-12 | 928-848-2009 |

REGISTERED LAND SURVEYOR
CERTIFICATE NO. 37930
DANIEL ALLEN FOSTER
Date Signed 2-18-12
ARIZONA, U.S.A.

| IMPORTANT: In these spaces, copy the corresponding information from Section A. | | | For Insurance Company Use: |
|---|---|---|---|
| Building Street Address (including Apt., Unit, Suite, and/or Bldg. No.) or P.O. Route and Box No. 25755 N. CHAMPAGNE ROAD | | | Policy Number |
| City PAULDEN | State AZ | ZIP Code 86334 | Company NAIC Number |

## SECTION D - SURVEYOR, ENGINEER, OR ARCHITECT CERTIFICATION (CONTINUED)

Copy both sides of this Elevation Certificate for (1) community official, (2) insurance agent/company, and (3) building owner.

Comments HOUSE IS A GUEST HOUSE, SITE BUILT FROM A KIT, ON A CONCRETE FOUNDATION, BUILT ON AN ELEVATED DIRT PAD. ELEVATION OF C2.e IS TO THE BASE OF AN A/C UNIT THAT WAS RAISED TO MEET MINIMUM ELEVATION.

Signature D. Allen Fish Date 2/18/12 ☐ Check here if attachments

## SECTION E - BUILDING ELEVATION INFORMATION (SURVEY NOT REQUIRED) FOR ZONE AO AND ZONE A (WITHOUT BFE)

For Zones AO and A (without BFE), complete Items E1-E5. If the Certificate is intended to support a LOMA or LOMR-F request, complete Sections A, B, and C. For Items E1-E4, use natural grade, if available. Check the measurement used. In Puerto Rico only, enter meters.

E1. Provide elevation information for the following and check the appropriate boxes to show whether the elevation is above or below the highest adjacent grade (HAG) and the lowest adjacent grade (LAG).
a) Top of bottom floor (including basement, crawlspace, or enclosure) is _____. ____ ☐ feet ☐ meters ☐ above or ☐ below the HAG.
b) Top of bottom floor (including basement, crawlspace, or enclosure) is _____. ____ ☐ feet ☐ meters ☐ above or ☐ below the LAG.

E2. For Building Diagrams 6-9 with permanent flood openings provided in Section A Items 8 and/or 9 (see pages 8-9 of Instructions), the next higher floor (elevation C2.b in the diagrams) of the building is _____ . ____ ☐ feet ☐ meters ☐ above or ☐ below the HAG.

E3. Attached garage (top of slab) is _____. _____ ☐ feet ☐ meters ☐ above or ☐ below the HAG.

E4. Top of platform of machinery and/or equipment servicing the building is _____. ____ ☐ feet ☐ meters ☐ above or ☐ below the HAG.

E5. Zone AO only: If no flood depth number is available, is the top of the bottom oor elevated in accordance with the community's oodplain management ordinance? ☐ Yes ☐ No ☐ Unknown. The local official must certify this information in Section G.

## SECTION F - PROPERTY OWNER (OR OWNER'S REPRESENTATIVE) CERTIFICATION

The property owner or owner's authorized representative who completes Sections A, B, and E for Zone A (without a FEMA-issued or community-issued BFE) or Zone AO must sign here. *The statements in Sections A, B, and E are correct to the best of my knowledge.*

Property Owner's or Owner's Authorized Representative's Name

Address City State ZIP Code

Signature Date Telephone

Comments

☐ Check here if attachments

## SECTION G - COMMUNITY INFORMATION (OPTIONAL)

The local official who is authorized by law or ordinance to administer the community's floodplain management ordinance can complete Sections A, B, C (or E), and G of this Elevation Certificate. Complete the applicable item(s) and sign below. Check the measurement used in Items G8 and G9.

G1. ☐ The information in Section C was taken from other documentation that has been signed and sealed by a licensed surveyor, engineer, or architect who is authorized by law to certify elevation information. (Indica te the source and date of the elevation data in the Comments area below.)

G2. ☐ A community official completed Section E for a building located in Zone A (without a FEMA-issued or community-issued BFE) or Zone AO.

G3. ☐ The following information (Items G4-G9) is provided for community floodplain management purposes.

| G4. Permit Number | G5. Date Permit Issued | G6. Date Certificate Of Compliance/Occupancy Issued |
|---|---|---|
| | | |

G7. This permit has been issued for: ☐ New Construction ☐ Substantial Improvement

G8. Elevation of as-built lowest floor (including basement) of the building _____. _____ ☐ feet ☐ meters (PR) Datum_____

G9. BFE or (in Zone AO) depth of flooding at the building site _____. _____ ☐ feet ☐ meters (PR) Datum_____

G10. Community's design flood elevation _____. _____ ☐ feet ☐ meters (PR) Datum_____

Local Official's Name Title

Community Name Telephone

Signature Date

Comments

☐ Check here if attachments

# Building Photographs

Continuation Page

| Building Street Address (including Apt., Unit, Suite, and/or Bldg. No.) or P.O. Route and Box No. | | | For Insurance Company Use: |
|---|---|---|---|
| 25755 N. CHAMPAGNE ROAD | | | Policy Number |
| City: PAULDEN | State: AZ | ZIP Code: 86334 | Company NAIC Number |

If submitting more photographs than will fit on the preceding page, affix the additional photographs below. Identify all photographs with: date taken; "Front View" and "Rear View"; and, if required, "Right Side View" and "Left Side View."

SEE

ATTACHED