

ELEVATION CERTIFICATE

OMB No. 1660-0008
Expires February 28, 2009

Important: Read the instructions on pages

SECTION A - PROPERTY INFORMATION

A1. Building Owner's Name MIGUEL & DINORA SANCHEZ		For Insurance Company Use:	
A2. Building Street Address (including Apt., Unit, Suite, and/or Bldg. No.) or P.O. Route and Box No. 115 W. YELLOWSTONE RD.		Policy Number	
City PAULDEN		Company NAIC Number	
State AZ		ZIP Code 86334	
A3. Property Description (Lot and Block Numbers, Tax Parcel Number, Legal Description, etc.) A.P.N. 304-04-105 HOLIDAY LAKE ESTATES LOT 115			
A4. Building Use (e.g., Residential, Non-Residential, Addition, Accessory, etc.) RESIDENTIAL			
A5. Latitude/Longitude: Lat. 34°54'25.5"N Long. 112°28'22.2"W Horizontal Datum: <input type="checkbox"/> NAD 1927 <input type="checkbox"/> NAD 1983			
A6. Attach at least 2 photographs of the building if the Certificate is being used to obtain flood insurance.			
A7. Building Diagram Number 8			
A8. For a building with a crawl space or enclosure(s), provide:		A9. For a building with an attached garage, provide:	
a) Square footage of crawl space or enclosure(s)	952 sq ft	a) Square footage of attached garage	NONE sq ft
b) No. of permanent flood openings in the crawl space or enclosure(s) walls within 1.0 foot above adjacent grade	2	b) No. of permanent flood openings in the attached garage walls within 1.0 foot above adjacent grade	N/A
c) Total net area of flood openings in A8.b	1080 sq in	c) Total net area of flood openings in A9.b	N/A sq in

SECTION B - FLOOD INSURANCE RATE MAP (FIRM) INFORMATION

B1. NFIP Community Name & Community Number YAVAPAI COUNTY - 040093		B2. County Name YAVAPAI		B3. State AZ	
B4. Map/Panel Number 04025C 0990	B5. Suffix F	B6. FIRM Index Date 6.6.01	B7. FIRM Panel Effective/Revised Date 6.6.01	B8. Flood Zone(s) AE	B9. Base Flood Elevation(s) (Zone AO, use base flood depth) 4406.8
B10. Indicate the source of the Base Flood Elevation (BFE) data or base flood depth entered in Item B9. <input checked="" type="checkbox"/> FIS Profile <input type="checkbox"/> FIRM <input type="checkbox"/> Community Determined <input type="checkbox"/> Other (Describe)					
B11. Indicate elevation datum used for BFE in Item B9: <input checked="" type="checkbox"/> NGVD 1929 <input type="checkbox"/> NAVD 1988 <input type="checkbox"/> Other (Describe)					
B12. Is the building located in a Coastal Barrier Resources System (CBRS) area or Otherwise Protected Area (OPA)? Designation Date N/A <input type="checkbox"/> CBRS <input type="checkbox"/> OPA <input type="checkbox"/> Yes <input checked="" type="checkbox"/> No					

SECTION C - BUILDING ELEVATION INFORMATION (SURVEY REQUIRED)

C1. Building elevations are based on: Construction Drawings* Building Under Construction* Finished Construction
*A new Elevation Certificate will be required when construction of the building is complete.

C2. Elevations - Zones A1-A30, AE, AH, A (with BFE), VE, V1-V30, V (with BFE), AR, AR/A, AR/AE, AR/A1-A30, AR/AH, AR/AO. Complete Items C2.a-g below according to the building diagram specified in Item A7.
Benchmark Utilized **RM 22 (YCFCD 1411)** Vertical Datum **4393.79**
Conversion/Comments **NONE**

Check the measurement used.


a) Top of bottom floor (including basement, crawl space, or enclosure floor)	4405.7 <input checked="" type="checkbox"/> feet	<input type="checkbox"/> meters (Puerto Rico only)
b) Top of the next higher floor	4409.3 <input checked="" type="checkbox"/> feet	<input type="checkbox"/> meters (Puerto Rico only)
c) Bottom of the lowest horizontal structural member (V Zones only)	NA <input type="checkbox"/> feet	<input type="checkbox"/> meters (Puerto Rico only)
d) Attached garage (top of slab)	NONE <input type="checkbox"/> feet	<input type="checkbox"/> meters (Puerto Rico only)
e) Lowest elevation of machinery or equipment servicing the building (Describe type of equipment in Comments)	4409.0 <input checked="" type="checkbox"/> feet	<input type="checkbox"/> meters (Puerto Rico only)
f) Lowest adjacent (finished) grade (LAG)	4405.7 <input checked="" type="checkbox"/> feet	<input type="checkbox"/> meters (Puerto Rico only)
g) Highest adjacent (finished) grade (HAG)	4406.9 <input checked="" type="checkbox"/> feet	<input type="checkbox"/> meters (Puerto Rico only)

SECTION D - SURVEYOR, ENGINEER, OR ARCHITECT CERTIFICATION

This certification is to be signed and sealed by a land surveyor, engineer, or architect authorized by law to certify elevation information. I certify that the information on this Certificate represents my best efforts to interpret the data available. I understand that any false statement may be punishable by fine or imprisonment under 18 U.S. Code, Section 1001.

Check here if comments are provided on back of form.

Certifier's Name G. MICHAEL HAYWOOD	License Number AZRLS 13941
Title PRESIDENT	Company Name M HAYWOOD ASSOC. INC.
Address P.O. Box 1001	City PRESCOTT
State AZ	ZIP Code 86302
Signature <i>[Signature]</i>	Date 10.3.06
Telephone 928 738 5101	



IMPORTANT: In these spaces, copy the corresponding information from Section A.

For Insurance Company Use:

Building Street Address (including Apt., Unit, Suite, or Bldg. No.) or P.O. Route and Box No.

Policy Number

115 W. YELLOWSTONE RD.

City PAULDEN

State AZ

ZIP Code 86334

Company NAIC Number

SECTION D - SURVEYOR, ENGINEER, OR ARCHITECT CERTIFICATION (CONTINUED)

Copy both sides of this Elevation Certificate for (1) community official, (2) insurance agent/company, and (3) building owner.

Comments

NONE : BOTTOM OF STRUCTURAL MEMBR @ 4408.1

Signature

Date

Check here if attachments

SECTION E - BUILDING ELEVATION INFORMATION (SURVEY NOT REQUIRED) FOR ZONE AO AND ZONE A (WITHOUT BFE)

For Zones AO and A (without BFE), complete Items E1-E5. If the Certificate is intended to support a LOMA or LOMR-F request, complete Sections A, B, and C. For Items E1-E4, use natural grade, if available. Check the measurement used. In Puerto Rico only, enter meters.

- E1. Provide elevation information for the following and check the appropriate boxes to show whether the elevation is above or below the highest adjacent grade (HAG) and the lowest adjacent grade (LAG).
 - a) Top of bottom floor (including basement, crawl space, or enclosure) is _____ feet meters above or below the HAG.
 - b) Top of bottom floor (including basement, crawl space, or enclosure) is _____ feet meters above or below the LAG.
- E2. For Building Diagrams 6-8 with permanent flood openings provided in Section A Items 8 and/or 9 (see page 8 of Instructions), the next higher floor (elevation C2.b in the diagrams) of the building is _____ feet meters above or below the HAG.
- E3. Attached garage (top of slab) is _____ feet meters above or below the HAG.
- E4. Top of platform of machinery and/or equipment servicing the building is _____ feet meters above or below the HAG.
- E5. Zone AO only: If no flood depth number is available, is the top of the bottom floor elevated in accordance with the community's floodplain management ordinance? Yes No Unknown. The local official must certify this information in Section G.

SECTION F - PROPERTY OWNER (OR OWNER'S REPRESENTATIVE) CERTIFICATION

The property owner or owner's authorized representative who completes Sections A, B, and E for Zone A (without a FEMA-issued or community-issued BFE) or Zone AO must sign here. The statements in Sections A, B, and E are correct to the best of my knowledge.

Property Owner's or Owner's Authorized Representative's Name

Address City State ZIP Code

Signature Date Telephone

Comments

Check here if attachments

SECTION G - COMMUNITY INFORMATION (OPTIONAL)

The local official who is authorized by law or ordinance to administer the community's floodplain management ordinance can complete Sections A, B, C (or E), and G of this Elevation Certificate. Complete the applicable item(s) and sign below. Check the measurement used in Items G8. and G9.

- G1. The information in Section C was taken from other documentation that has been signed and sealed by a licensed surveyor, engineer, or architect who is authorized by law to certify elevation information. (Indicate the source and date of the elevation data in the Comments area below.)
- G2. A community official completed Section E for a building located in Zone A (without a FEMA-issued or community-issued BFE) or Zone AO.
- G3. The following information (Items G4.-G9.) is provided for community floodplain management purposes.

G4. Permit Number	G5. Date Permit Issued	G6. Date Certificate Of Compliance/Occupancy Issued
-------------------	------------------------	---

G7. This permit has been issued for: New Construction Substantial Improvement

G8. Elevation of as-built lowest floor (including basement) of the building: _____ feet meters (PR) Datum _____

G9. BFE or (in Zone AO) depth of flooding at the building site: _____ feet meters (PR) Datum _____

Local Official's Name Title

Community Name Telephone

Signature Date

Comments

Check here if attachments

Building Photographs

See Instructions for Item A6.

Building Street Address (including Apt., Unit, Suite, and/or Bldg. No.)		For Insurance Company Use:	
115 W. YELLOWSTONE RD.		Policy Number	
City	State	ZIP Code	Company NAIC Number
PAULDEN	AZ	86334	


If using the Elevation Certificate to obtain NFIP flood insurance, affix at least two building photographs below according to the instructions for Item A6. Identify all photographs with: date taken; "Front View" and "Rear View"; and, if required, "Right Side View" and "Left Side View." If submitting more photographs than will fit on this page, use the Continuation Page, following.




NORTH SIDE



EAST SIDE



SOUTH SIDE



WEST SIDE

ELEVATION OF FLOODPLAIN PROPERTY

When Completed Return To: **YAVAPAI COUNTY DEVELOPMENT SERVICES – FLOODPLAIN UNIT**

500 S. Marina St., Prescott, AZ, 86303 (928) 771-3197 FAX (928) 771-3427 Office: Prescott _____
 10 S. 6th St., Cottonwood, AZ 86326 (928) 639-8151 FAX (928) 639-8118 Cottonwood _____

DATE 14 FEBRUARY 2006

ASSESSOR'S PARCEL NUMBER 304.04.105

SUBDIVISION NAME UNIT/PHASE AND LOT NUMBER HOLIDAY LAKE EST., LOT 115

OWNER MIGUEL A. SANCHEZ

SITUS ADDRESS 115 YELLOW STONE RD, BOULDER, AZ

BASE BENCHMARK: Number RM22 (461411) Elevation 4393.79

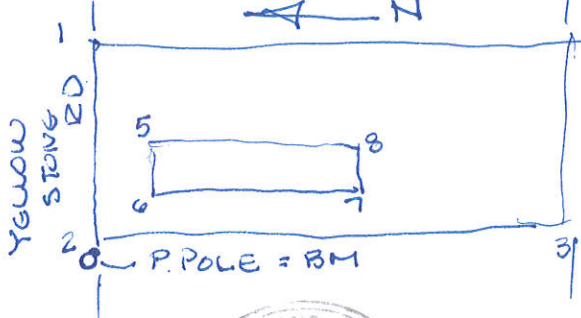
PROPERTY BENCHMARK 4408.51

DESCRIPTION OF PROPERTY BENCHMARK TOP OF PLASTIC COVER OVER DOWN

DROP ON POLE AT N.W. CORNER

GROUND ELEVATIONS AT BUILDING SITE _____
 (Please provide a minimum of three (3) elevation points, representative of the site)

Sketch of Lot
 (include location of property benchmark and building site elevations)



1	407.9
2	407.5
3	404.9
4	405.4
5	406.9
6	406.9
7	405.7
8	405.8

Remarks NO EVIDENCE OF ANY FLOODING.

Signed [Signature]

Company Name M HAYWOOD ASSOC, INC

Address P.O. BOX 1001

PRESCOTT, AZ 86302

Telephone 928.778.5101



(Seal)

FOR YAVAPAI COUNTY FLOOD CONTROL DISTRICT USE:

Date: 3/3/06

Base Flood Elevation 4406.8 + 1.0' = Regulatory Elevation 4407.8

* ELEVATION DETERMINATIONS ARE BASED ON BEST AVAILABLE DATA WHEN CALCULATED. ELEVATIONS ARE SUBJECT TO CHANGE WHEN NEW OR REVISED FLOOD STUDIES OR DATA IS SUPPLIED TO THE DISTRICT.

Call 778-5101