



Federal Emergency Management Agency

Washington, D.C. 20472

March 2, 2015

IN REPLY REFER TO:

Mr. Craig Brown
Chairman, Yavapai County Board of Supervisors
Yavapai County Administration Build
1015 Fair Street
Prescott, AZ 86305-1852

Case Number: 13-09-1518V
Community: Unincorporated Areas,
Yavapai County,
Arizona
Community No.: 040093
Effective Date: March 3, 2015
Revised FIRM Panel No[s]: See Map Index
REVALIDATION 2

Dear Chairman Brown:

When a new National Flood Insurance Program (NFIP) map panel becomes effective, it automatically supersedes previously issued Letter of Map Change (LOMC) actions (i.e., Letters of Map Revision-based on Fill [LOMR-Fs] and Letters of Map Amendment [LOMAs]) that have been issued on that map panel, even if they are still valid and should apply to the new NFIP map as well. Because a revised NFIP map has been prepared for your community, it is necessary for the Federal Emergency Management Agency (FEMA) to take administrative action to prevent valid LOMR-Fs and LOMAs from being superseded. Accordingly, the purpose of this letter is to revalidate the determinations for properties and/or structures in your community as described in the LOMR-Fs and LOMAs previously issued by FEMA on the dates listed below. As of the above-referenced effective date, these LOMR-Fs and LOMAs will revise the effective NFIP map for the referenced community, dated March 2, 2015, and will remain in effect until superseded by a revision to the NFIP map panel on which the property is located. Please be advised, the revalidation letters effective October 17, 2014, case number 09-09-0255V, and September 4, 2010, case number 07-09-1473V, for the unincorporated areas of Yavapai County have been superseded. All LOMR-Fs and LOMAs from that letter have been reviewed and have been incorporated into this updated revalidation letter if appropriate. Please note all LOMR-Fs and LOMAs with effective dates after October 17, 2014 and September 4, 2010, on non-revised panels for your community, will remain valid until superseded by a revision to the NFIP map panel on which the property is located, such LOMCs therefore are not included in the tables below. **The FEMA case numbers, when available, property identifiers, Flood Insurance Rate Map (FIRM) Panel numbers, and current flood insurance zones of the revalidated LOMR-Fs and LOMAs are listed below.**

<u>Case No.</u>	<u>Date Issued</u>	<u>Identifier</u>	<u>Map Panel No.</u>	<u>Zone</u>
02-09-114A	12/31/2001	CORDES LAKES UNIT 5, LOT 1488 -- 20041 EAST FREMONT DRIVE	04025C2886H	X
07-09-0039A	11/07/2006	19605 EAST FREMONT DRIVE -- LOT 2273, CORDES LAKES UNIT 6	04025C2878H	X

<u>Case No.</u>	<u>Date Issued</u>	<u>Identifier</u>	<u>Map Panel No.</u>	<u>Zone</u>
11-09-1240A	01/25/2011	SPRING VALLEY UNIT 3, LOT 2 -- 13062 SOUTH HIGHWAY 69	04025C2860H	X
11-09-1661A	03/31/2011	CORDES LAKES UNIT 8, A PORTION OF LOTS 3268 & 3269 -- 20249 EAST PRICKLY PEAR DRIVE	04025C2878H	X
11-09-3943A	10/06/2011	CORDES LAKES UNIT FIVE, LOTS 1504-1505 -- 20126 EAST BRAHMA DRIVE	04025C2886H	X
11-09-4065A	10/20/2011	PORTION OF S27, T12N, R1E -- 12920 EAST CENTRAL AVENUE	04025C2488H	X
12-09-0943A	03/27/2012	PORT. OF H.E.S. #41, SEC. 26, T12N, R1E -- 10595 SOUTH HIGHWAY 69	04025C2488H 04025C2490H	X
12-09-2214A	07/03/2012	CORDES LAKE, UNIT 6, LOT 1979 -- 19775 EAST CACTUS WREN DRIVE	04025C2878H	X
13-09-2754A	09/10/2013	SECTION 9, T12N, R1E, LOT 9 -- 7852 SOUTH LIAHONA WAY	04025C2470H	X
14-09-3413A	06/26/2014	CORDES LAKES, UNIT 5, TRACT E -- 20390 EAST FREMONT DRIVE	04025C2886H	X

The letters shown below were revalidated by case number 09-09-0255V. They are revalidated automatically by this letter because they are not located on a revised FIRM panel.

<u>Case No.</u>	<u>Date Issued</u>	<u>Identifier</u>	<u>Map Panel No.</u>	<u>Zone</u>
08-09-1386A	08/05/2008	33290 SOUTH HAWASI TRAIL -- PORTION OF SECTION 35, T9N, R3E, G.&S.R.B.&M.	04025C3609H	X
13-09-1876A	06/18/2013	PALO VERDE ESTATES, LOT 48 -- 20400 EAST GARNETT LANE	04025C3609H	X
14-09-1424A	01/30/2014	KING'S RANCH UNIT TWO, LOT 11 -- 35344 SOUTH RIVER RIDGE ROAD	04025C3616H	X

The letters shown below were revalidated by case number 07-09-1473V. They are revalidated automatically by this letter because they are not located on a revised FIRM panel.

<u>Case No.</u>	<u>Date Issued</u>	<u>Identifier</u>	<u>Map Panel No.</u>	<u>Zone</u>
199107280FIA	07/16/1991	PORTION OF SECTION 24, T17N, R5E, G.&S.R.B.&M.	04025C1435G	X
95-09-139A	12/28/1994	WILDWOOD ESTATES, LOT 31- - 3 GLEN OAKS	04025C2035G	X
96-09-204A	04/15/1996	1335-1365 BATES ROAD -- PORTION OF SECTION 12, T15N, R3E, G.&S.R.B.&M.	04025C1780G	X
97-09-1121A	12/11/1997	675 SOUTH SHEEPSHEAD CROSSING -- PORTION OF SECTION 4, T15N, R4E, G.&S.R.B.&M.	04025C1785G	X

<u>Case No.</u>	<u>Date Issued</u>	<u>Identifier</u>	<u>Map Panel No.</u>	<u>Zone</u>
98-09-085A	12/11/1997	PRESCOTT COUNTRY CLUB UNIT 2, TRACT A, PARCEL 3 -- 11990 TURQUOISE CIRCLE	04025C2095G	X
98-09-1062A	09/25/1998	11135 DORA LANE -- PORTION OF SECTIONS 3 & 10, T15N, R3W, G.&S.R.B.&M.	04025C1660G	X
98-09-1028A	11/06/1998	PENNY ACRES, LOT 3 -- 3731 CAROL LANE	04025C1780G	X
99-09-467A	03/26/1999	LAS PIEDRAS UNIT ONE, LOTS 51-53, & 63-65	04025C1445G	X
99-09-523A	04/29/1999	SWINGING BRIDGE ESTATES, LOT 4 -- 115 COYOTE LANE	04025C1785G	X
00-09-229A	02/16/2000	605 NORTH BLACKHAWK DRIVE -- PORTION OF SECTION 35, T16N, R4E, G.&S.R.B.&M.	04025C1785G	X
00-09-648A	06/26/2000	LAS PIEDRAS UNIT 2, LOTS 84- 109, 142-144	04025C1445G	X
00-09-654A	07/24/2000	KINGSWOOD HEIGHTS UNIT 1, LOT 3 -- 2580 TOLEMAC ROAD	04025C2035G	X
01-09-502A	05/02/2001	520 NORTH ARRIBA -- PORTION OF SECTION 35, T16N, R3E, G.&S.R.B.&M.	04025C1757G	X
02-09-173A	02/20/2002	10201 RAFTER LANE -- PORTION OF SECTION 10, T15N, R4E, G.&S.R.B.&M.	04025C1785G	X
01-09-1162A	03/15/2002	VERDE PALISADES, BLOCK B, LOT 3 -- 1288 PALISADE DRIVE	04025C1759G	X
02-09-237A	03/29/2002	732 FOREST SERVICE ROAD -- PORTION OF SECTION 14, T13N, R3E, G.&S.R.B.&M.	04025C2175G	X
02-09-766A	05/01/2002	2295 EAST ASPEN STREET -- PORTION OF SECTION 35, T16N, R3E, G.&S.R.B.&M.	04025C1757G	X
02-09-1108A	09/18/2002	VERDE PALISADES, BLOCK B, LOT 4 -- 1275 PALISADE DRIVE	04025C1759G	X
02-09-1129A	10/09/2002	CANYON MESA COUNTRY CLUB, PHASE III, LOTS 1-2, 16- 20	04025C1445G	X
03-09-0050A	11/12/2002	HIGHLAND ESTATES II, UNIT 2, LOT 65 -- 45 HIGHLAND DRIVE SOUTH	04025C1445G	X
03-09-0147A	12/02/2002	KINGSWOOD HEIGHTS UNIT 1, LOT 2 -- 2540 TOLEMAC WAY	04025C2035G	X
03-09-0130A	12/18/2002	200 WEST MULCAIRE DRIVE -- PORTION OF SECTION 33, T16N, R4E, G.&S.R.B.&M.	04025C1785G	X
03-09-0174A	12/26/2002	POQUITO VALLEY, LOT 30 -- 10195 NORTH POQUITO VALLEY ROAD	04025C1725G	X
04-09-0228A	01/21/2004	13125 WALTERS ROAD -- PORTION OF SECTION 32, T14N, R4W, G.&S.R.B.&M.	04025C2015G	X

<u>Case No.</u>	<u>Date Issued</u>	<u>Identifier</u>	<u>Map Panel No.</u>	<u>Zone</u>
03-09-1684A	02/06/2004	KINGSWOOD HEIGHTS UNIT 1, LOT 11 -- 2840 NORTH TOLEMAK ROAD	04025C2035G	X
04-09-0527A	05/28/2004	2605 WEST ROAD 3 NORTH -- PORTION OF SECTION 17, T16N, R2W, G.&S.R.B.&M.	04025C1315G	X
05-09-0644A	04/01/2005	MONTEZUMA PARK UNIT 6, LOT 119 -- 3440 YUMA DRIVE	04025C1820G	X
05-09-0553A	04/18/2005	KINGSWOOD HEIGHTS UNIT 1, LOT 4 -- 2600 NORTH TOLEMAC ROAD	04025C2035G	X
05-09-0914A	04/28/2005	CHINO LAKES, LOT 20B -- 3874 NORTH REED ROAD	04025C1315G	X
06-09-0168A	12/19/2005	8450 EAST MORNING STAR RANCH ROAD	04025C1725G	X
06-09-0291A	02/02/2006	HAYSTACK RANCHES, LOT 2B -- 5130 EAST HAYSTACK ROAD	04025C1320G 04025C1350G	X
06-09-0049A	02/28/2006	MONTEZUMA HAVEN, LOT 104 -- 4365 EAST AZTEC ROAD	04025C1820G	X
06-09-BA60A	08/02/2006	3525 WEST ROAD 2 NORTH	04025C1295G	X
07-09-0200A	11/21/2006	HAYSTACK RANCHES SECOND REPLAT, A PORTION OF LOT 2B --5350 EAST HAYSTACK RANCH ROAD	04025C1320G 04025C1350G	X
07-09-0673A	02/20/2007	LOT 86, INSCRIPTION CANYON RANCH, UNIT 1 -- 13878 NORTH SIGNAL HILL ROAD	04025C1675G	X
07-09-0878A	03/20/2007	1318 SOUTH PARADISE DRIVE	04025C1759G	X
07-09-0406A	03/27/2007	CANYON MESA COUNTRY CLUB PHASE 1, UNIT 19 -- 44 RED RIVER ROAD (AZ)	04025C1445G	X
07-09-0726A	04/03/2007	PINE VALLEY Amended, LOT 195 -- 3070 VALLEY VISTA DRIVE	04025C1465G	X
07-09-0892A	04/19/2007	HI-LO RANCH -- 400 LOY LANE (AZ)	04025C1430G	X
07-09-1336A	07/19/2007	2525 CANTA LIBRE ROAD -- PORTION OF SECTION 17, T16N, R2W	04025C1315G	X
08-09-0147A	11/13/2007	1139 SOUTH FULLER LANE -- PORTION OF SECTION 3, T15N, R4E, G.&S.R.B.M.	04025C1785G	X
07-09-1934A	12/18/2007	SECTIONS 3&10, T15N, R3W, G&SRB&M -- 5455 WEST STAZENSKI ROAD	04025C1660G	X
08-09-0095A	12/31/2007	PARCEL A, LOT 14, HAYSTACK RANCHES -- 5455 EAST HAYSTACK ROAD	04025C1350G	X
08-09-0573A	03/20/2008	2570 NORTH KOOLRIDGE WAY -- Sec 8, T16N, R22W, G.S.R.B.M.	04025C1315G	X
08-09-0743A	04/17/2008	PORTION OF SECTION 3, T15N, R3W, G.S.R.B.M.	04025C1660G	X
08-09-0849A	04/22/2008	PARCEL C, LOT 14, HAYSTACK RANCHES -- 5485 EAST HAYSTACK ROAD	04025C1350G	X


<u>Case No.</u>	<u>Date Issued</u>	<u>Identifier</u>	<u>Map Panel No.</u>	<u>Zone</u>
08-09-0789A	04/24/2008	PORTION OF SECTIONS 3&10, T15N, R3W, GSRM -- 5275 WEST STAZENSKI ROAD	04025C1660G	X
08-09-1057A	07/15/2008	PORTION OF LOTS 249, 272, 273, 275, IDYLWILD TRACT -- 2221 VIEW DRIVE	04025C2045G	X
08-09-1316A	07/15/2008	CORDES LAKES, UNIT 5, LOT 1424 -- 20496 AZTEC TRAIL	04025C2890G	X
08-09-1879A	10/30/2008	641 WEST MARICOPA DRIVE -- LOT 1, BLOCK N, PLAT F, HASSAYAMPA MOUNTAIN CLUB, --	04025C2063G	X
09-09-1042A	03/26/2009	PORTION OF SECTION 9, T16N, R1W, G.&.S.R.B.&M.	04025C1345G 04025C1375G	X
09-09-1001A	04/21/2009	1900 WEST BIG CHINO ROAD -- PORTION OF SECTION 29, T18N, R2W, G.&.S.R.B.&M.	04025C0970G	X
09-09-0842A	05/14/2009	2700 NORTH STARRY NIGHT WAY -- PORTION OF SECTION 8, T16N, R2W, G.&.S.R.B.&M.	04025C1340G	X
09-09-1281A	05/19/2009	24100 TROY LANE -- SECTION 31, TOWNSHIP 18 NORTH, RANGE 2 WEST	04025C0970G	X
09-09-1009A	06/23/2009	MONTEZUMA PARK, UNIT 6, LOT 60 -- 3635 EAST MONTEZUMA AVENUE	04025C1820G	X
09-09-1679A	06/30/2009	COYOTE CREST 4TH, PARCEL 2 -- 8550 NORTH SERENITY DRIVE	04025C1725G	X
09-09-1516A	07/07/2009	2680 TOLEMAC WAY -- LOT 6, KINGSWOOD HEIGHTS UNIT 1	04025C2035G	X
09-09-2318A	08/27/2009	40 Juniper Street; Lot 45; Block 12; Unit 1; Pine Creek	04025C1445G	X
09-09-1539A	08/31/2009	LOT 22, CANYON MESA COUNTRY CLUB, UNIT 1, -- 64 RED RIVER ROAD	04025C1445G	X
10-09-1052A	02/11/2010	5475 WEST STAZENSKI DRIVE - - Sec 3 and 10, T15N, R3W, Gila and Salt River Base and Meridian	04025C1660G 04025C1675G	X
10-09-1174A	03/03/2010	(70-RS) 17655 WEST MODEL CREEK ROAD -- A PORTION OF SECTION 22, TOWNSHIP 11 NORTH, RANGE 5 WEST	04025C2745G	X

Because these revalidated LOMR-Fs and LOMAs will not be printed or distributed to primary map users, such as local insurance agents and mortgage lenders, your community will serve as a repository for these new data. We encourage you to disseminate the information reflected by this letter throughout your community so that interested persons, such as property owners, local insurance agents, and mortgage lenders, may benefit from the information.

If you feel a LOMC has been omitted from the list that should have been included, we encourage you to submit the LOMC for re-determination. When requesting a re-determination, we ask that a cover letter be sent along with a copy of the original determination letter to: LOMC Clearinghouse, 847 South Pickett Street, Alexandria, Virginia 22304-4605.

If you have any questions regarding this matter, please contact the FEMA Regional Office in Oakland, California at Federal Emergency Management Agency, Region IX, 1111 Broadway, Suite 1200, Oakland, CA 94607-4052, or by telephone at (510) 627-7100. Copies of previously issued LOMR-Fs and LOMAs, if needed, can be obtained by contacting the FEMA Map Information eXchange (FMIX), toll free at (877) 336-2627 (877-FEMA-MAP).

Sincerely,

A handwritten signature in black ink, appearing to read 'Luis Rodriguez', with a stylized flourish at the end.

Luis Rodriguez, P.E., Chief
Engineering Management Branch
Federal Insurance and Mitigation Administration

cc: Dan Cherry, Director of Flood Control, Yavapai County
LOMC Subscription Service Subscribers
Community Map Repository



Federal Emergency Management Agency

Washington, D.C. 20472

LETTER OF MAP AMENDMENT DETERMINATION DOCUMENT (REMOVAL)

COMMUNITY AND MAP PANEL INFORMATION		LEGAL PROPERTY DESCRIPTION
COMMUNITY	YAVAPAI COUNTY, ARIZONA (Unincorporated Areas)	Lot 2, Spring Valley Unit Three, as shown on the Plat recorded in Book 21, Page 73, in the Office of the Recorder, Yavapai County, Arizona 500-05-088
	COMMUNITY NO.: 040093	
AFFECTED MAP PANEL	NUMBER: 04025C2860G	
	DATE: 9/3/2010	
FLOODING SOURCE: BIG BUG CREEK		APPROXIMATE LATITUDE & LONGITUDE OF PROPERTY: 34.355, -112.167 SOURCE OF LAT & LONG: GOOGLE EARTH PRO DATUM: NAD 83

DETERMINATION

LOT	BLOCK/ SECTION	SUBDIVISION	STREET	OUTCOME WHAT IS REMOVED FROM THE SFHA	FLOOD ZONE	1% ANNUAL CHANCE FLOOD ELEVATION (NAVD 88)	LOWEST ADJACENT GRADE ELEVATION (NAVD 88)	LOWEST LOT ELEVATION (NAVD 88)
2	--	Spring Valley Unit Three	13062 South Highway 69	Structure	X (unshaded)	--	3978.4 feet	--


Special Flood Hazard Area (SFHA) - The SFHA is an area that would be inundated by the flood having a 1-percent chance of being equaled or exceeded in any given year (base flood).

ADDITIONAL CONSIDERATIONS (Please refer to the appropriate section on Attachment 1 for the additional considerations listed below.)

PORTIONS REMAIN IN THE SFHA
ZONE A

This document provides the Federal Emergency Management Agency's determination regarding a request for a Letter of Map Amendment for the property described above. Using the information submitted and the effective National Flood Insurance Program (NFIP) map, we have determined that the structure(s) on the property(ies) is/are not located in the SFHA, an area inundated by the flood having a 1-percent chance of being equaled or exceeded in any given year (base flood). This document amends the effective NFIP map to remove the subject property from the SFHA located on the effective NFIP map; therefore, the Federal mandatory flood insurance requirement does not apply. However, the lender has the option to continue the flood insurance requirement to protect its financial risk on the loan. A Preferred Risk Policy (PRP) is available for buildings located outside the SFHA. Information about the PRP and how one can apply is enclosed.

This determination is based on the flood data presently available. The enclosed documents provide additional information regarding this determination. If you have any questions about this document, please contact the FEMA Map Assistance Center toll free at (877) 336-2627 (877-FEMA MAP) or by letter addressed to the Federal Emergency Management Agency, LOMC Clearinghouse, 6730 Santa Barbara Court, Elkridge, MD 21075.


 Luis Rodriguez, P.E., Chief
 Engineering Management Branch
 Federal Insurance and Mitigation Administration



Federal Emergency Management Agency

Washington, D.C. 20472

LETTER OF MAP AMENDMENT DETERMINATION DOCUMENT (REMOVAL)

ATTACHMENT 1 (ADDITIONAL CONSIDERATIONS)


PORTIONS OF THE PROPERTY REMAIN IN THE SFHA (This Additional Consideration applies to the preceding 1 Property.)

Portions of this property, but not the subject of the Determination/Comment document, may remain in the Special Flood Hazard Area. Therefore, any future construction or substantial improvement on the property remains subject to Federal, State/Commonwealth, and local regulations for floodplain management.

ZONE A (This Additional Consideration applies to the preceding 1 Property.)

The National Flood Insurance Program map affecting this property depicts a Special Flood Hazard Area that was determined using the best flood hazard data available to FEMA, but without performing a detailed engineering analysis. The flood elevation used to make this determination is based on approximate methods and has not been formalized through the standard process for establishing base flood elevations published in the Flood Insurance Study. This flood elevation is subject to change.

This attachment provides additional information regarding this request. If you have any questions about this attachment, please contact the FEMA Map Assistance Center toll free at (877) 336-2627 (877-FEMA MAP) or by letter addressed to the Federal Emergency Management Agency, LOMC Clearinghouse, 6730 Santa Barbara Court, Elkridge, MD 21075.


Luis Rodriguez, P.E., Chief
Engineering Management Branch
Federal Insurance and Mitigation Administration