

FLOOD INSURANCE STUDY



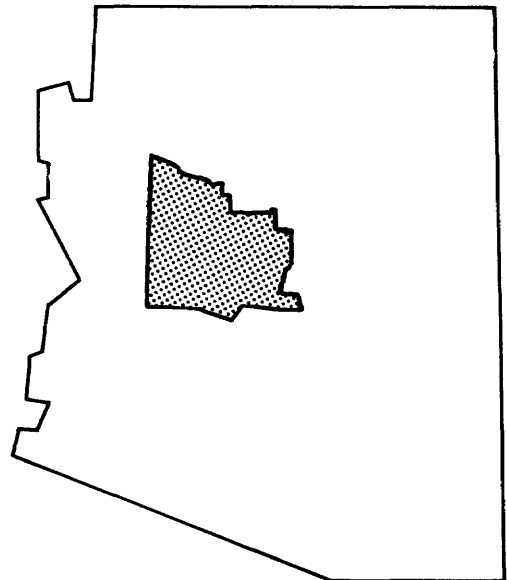
YAVAPAI COUNTY, ARIZONA AND INCORPORATED AREAS

VOLUME 5 OF 5

04025CV0005

COMMUNITY NAME	COMMUNITY NUMBER
CAMP VERDE, TOWN OF	040131
CHINO VALLEY, TOWN OF	040094
CLARKDALE, TOWN OF	040095
COTTONWOOD, CITY OF	040096
*JEROME, TOWN OF	040138
PRESCOTT, CITY OF	040098
PRESCOTT VALLEY, TOWN OF	040121
SEDONA, CITY OF	040130
YAVAPAI COUNTY, UNINCORPORATED AREAS	040093

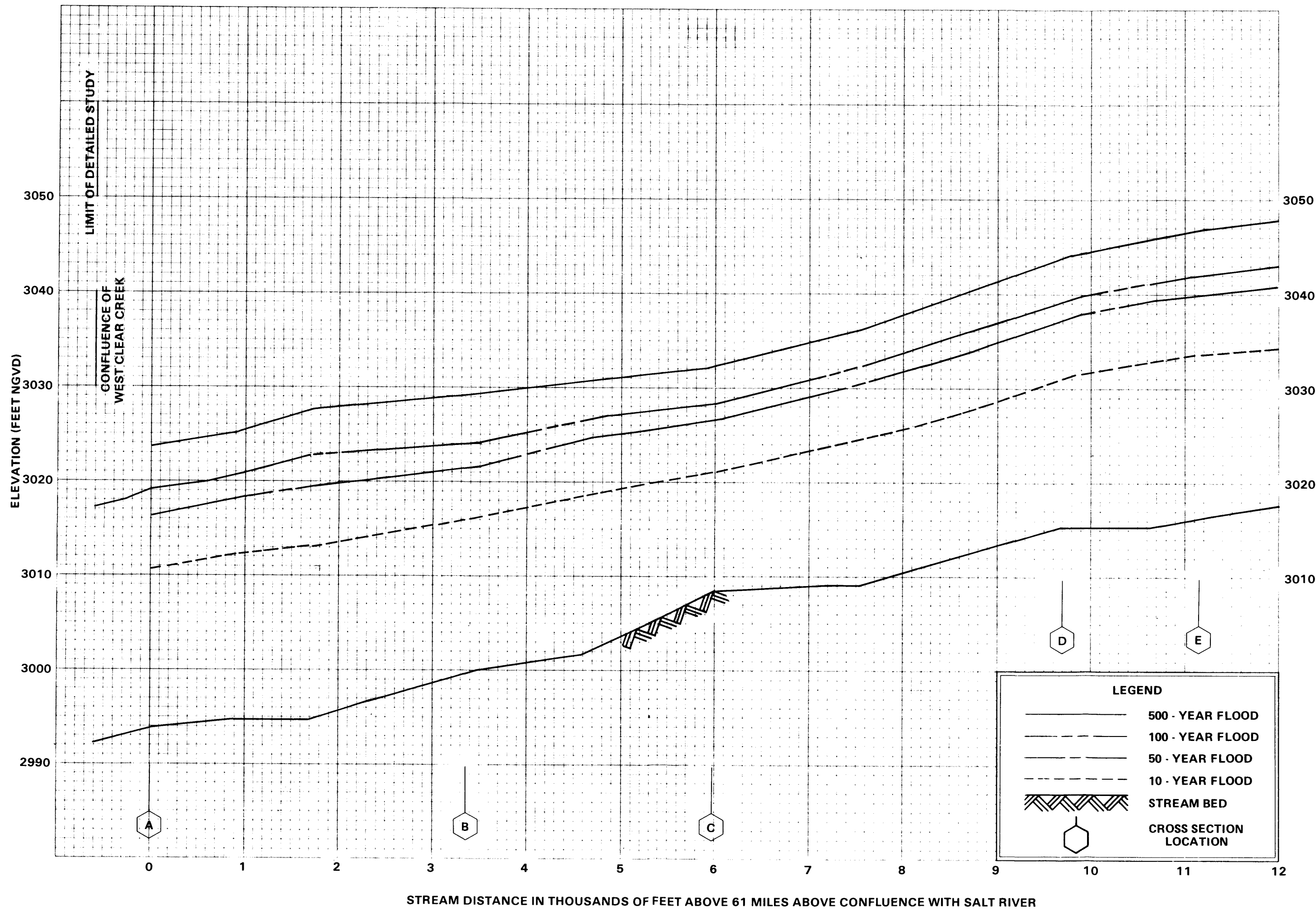
*NON-FLOODPRONE COMMUNITY



REVISED: JUNE 6, 2001



Federal Emergency Management Agency

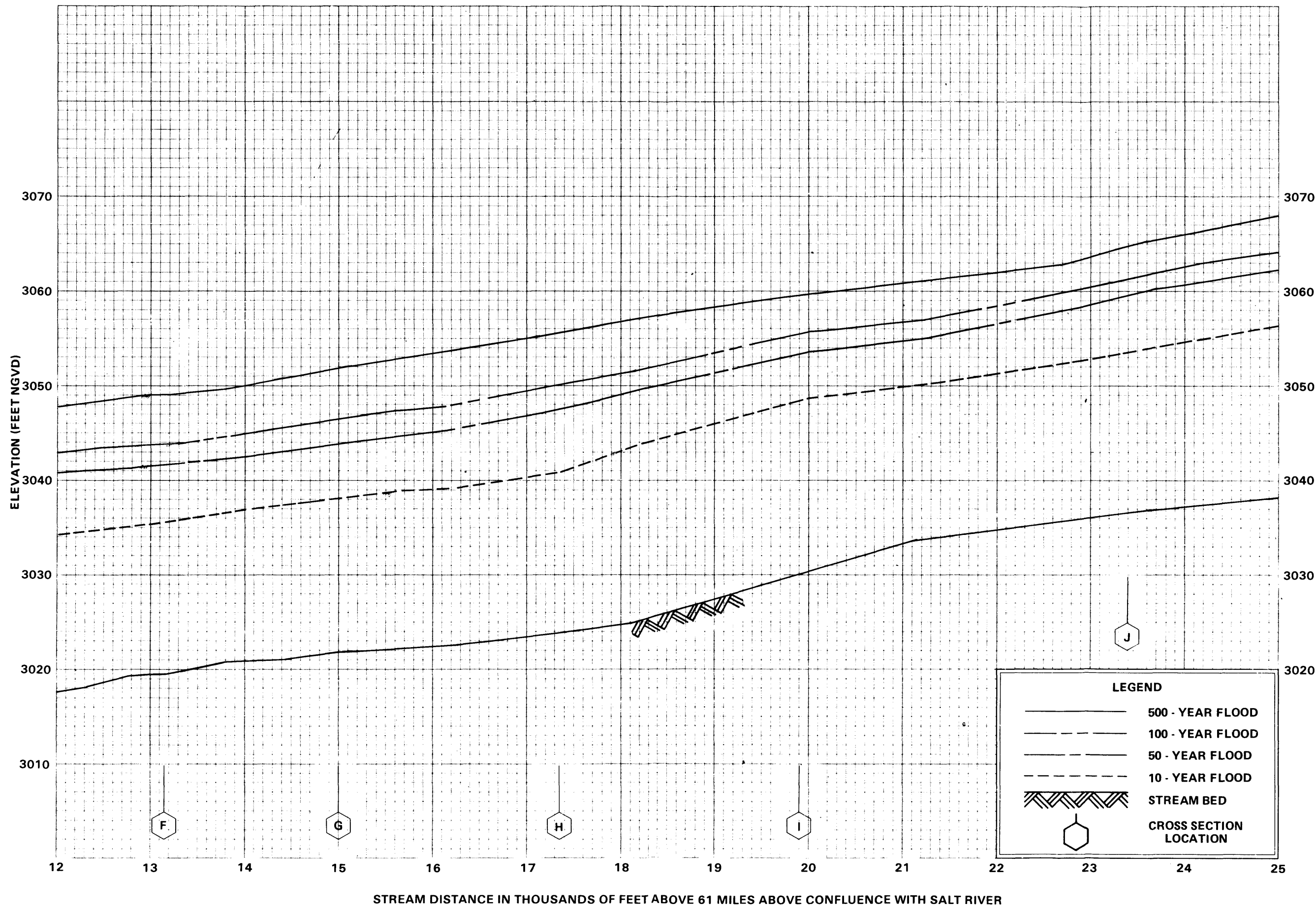


FLOOD PROFILES

**VERDE RIVER
(DOWNSTREAM OF MIDDLE VERDE INDIAN RESERVATION)**

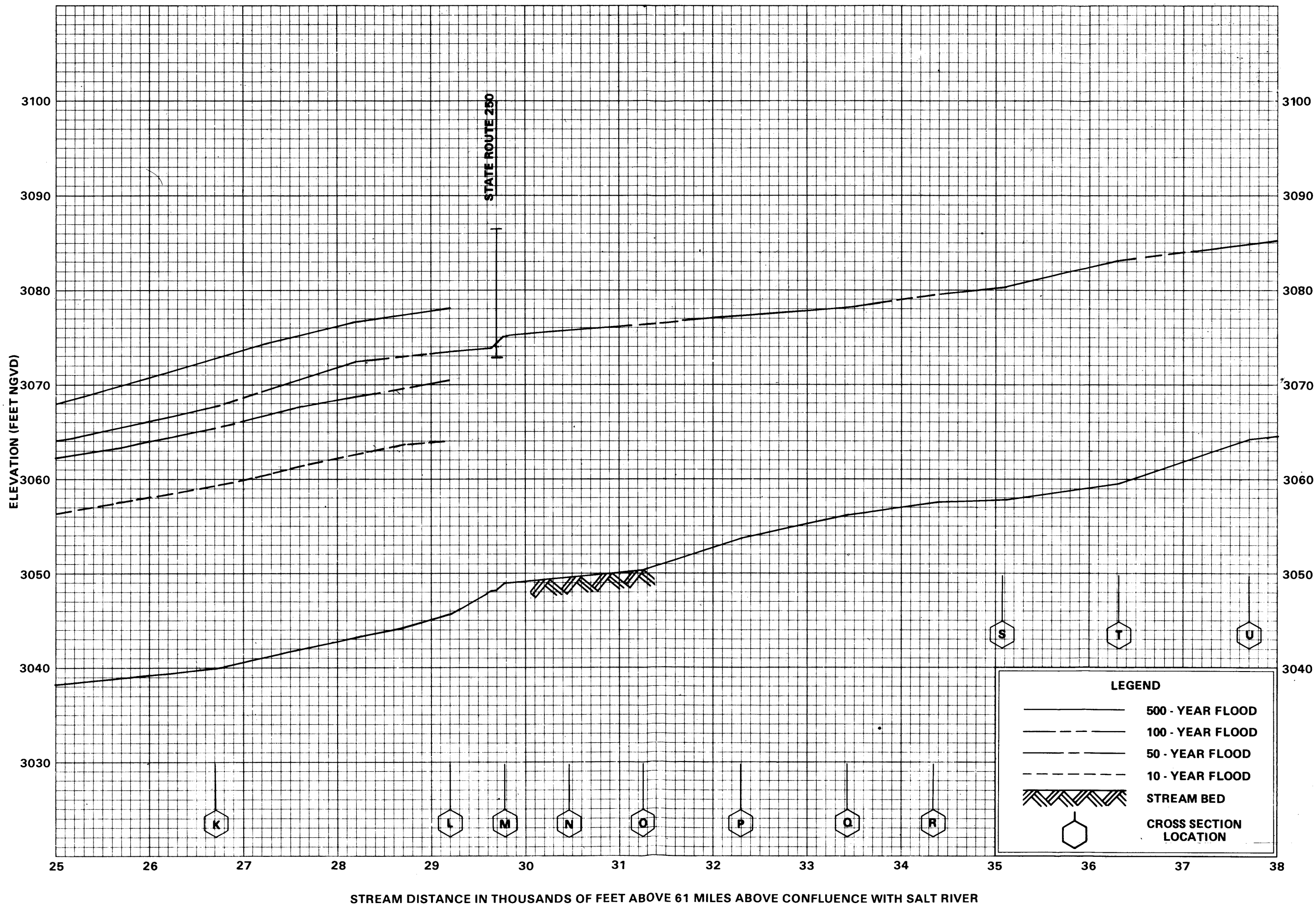
FEDERAL EMERGENCY MANAGEMENT AGENCY

**YAVAPAI COUNTY, AZ
AND INCORPORATED AREAS**



FLOOD PROFILES
VERDE RIVER
(DOWNSTREAM OF MIDDLE VERDE INDIAN RESERVATION)

FEDERAL EMERGENCY MANAGEMENT AGENCY
YAVAPAI COUNTY, AZ
 AND INCORPORATED AREAS

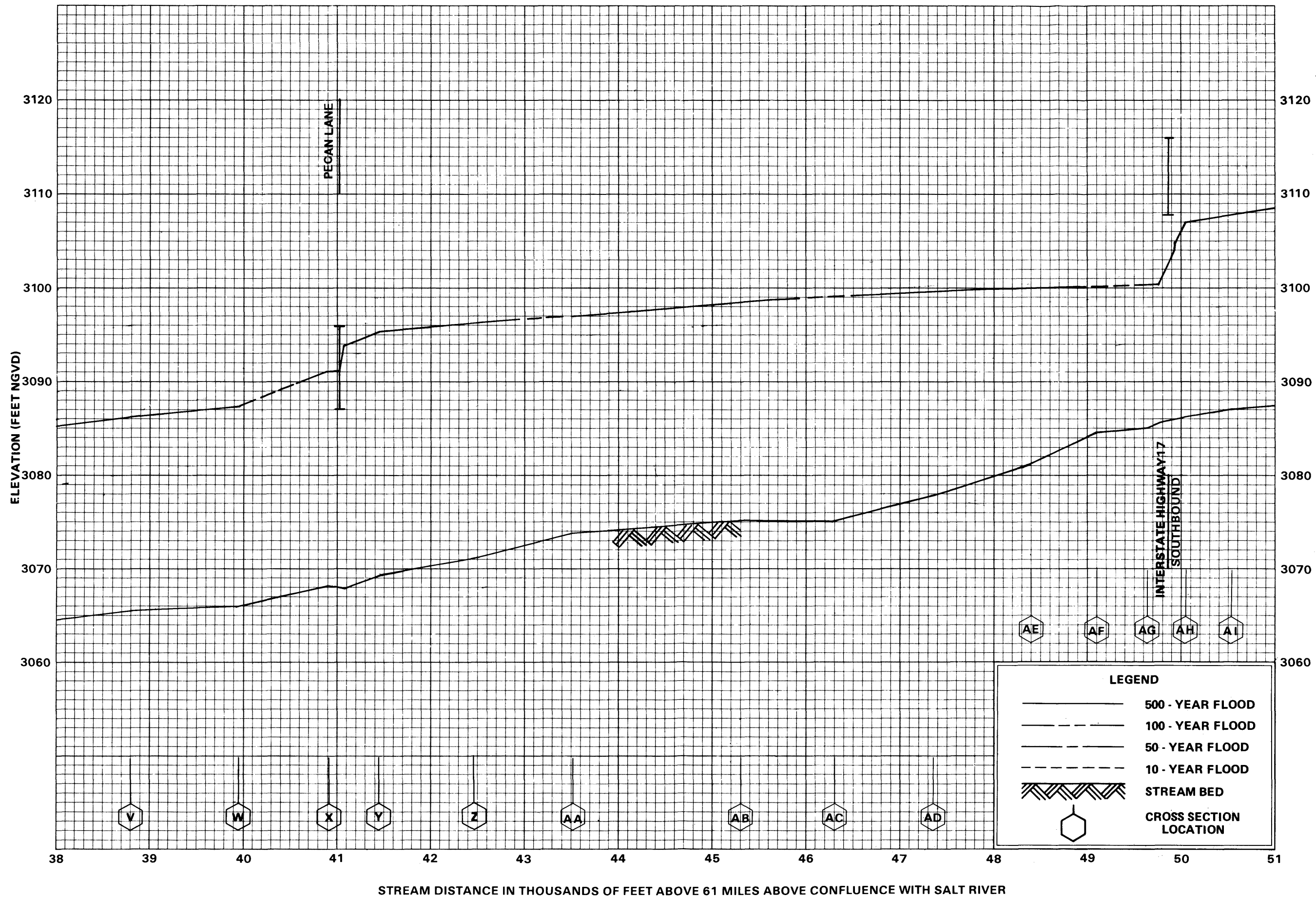


FLOOD PROFILES

**VERDE RIVER
(DOWNSTREAM OF MIDDLE VERDE INDIAN RESERVATION)**

FEDERAL EMERGENCY MANAGEMENT AGENCY

**YAVAPAI COUNTY, AZ
AND INCORPORATED AREAS**

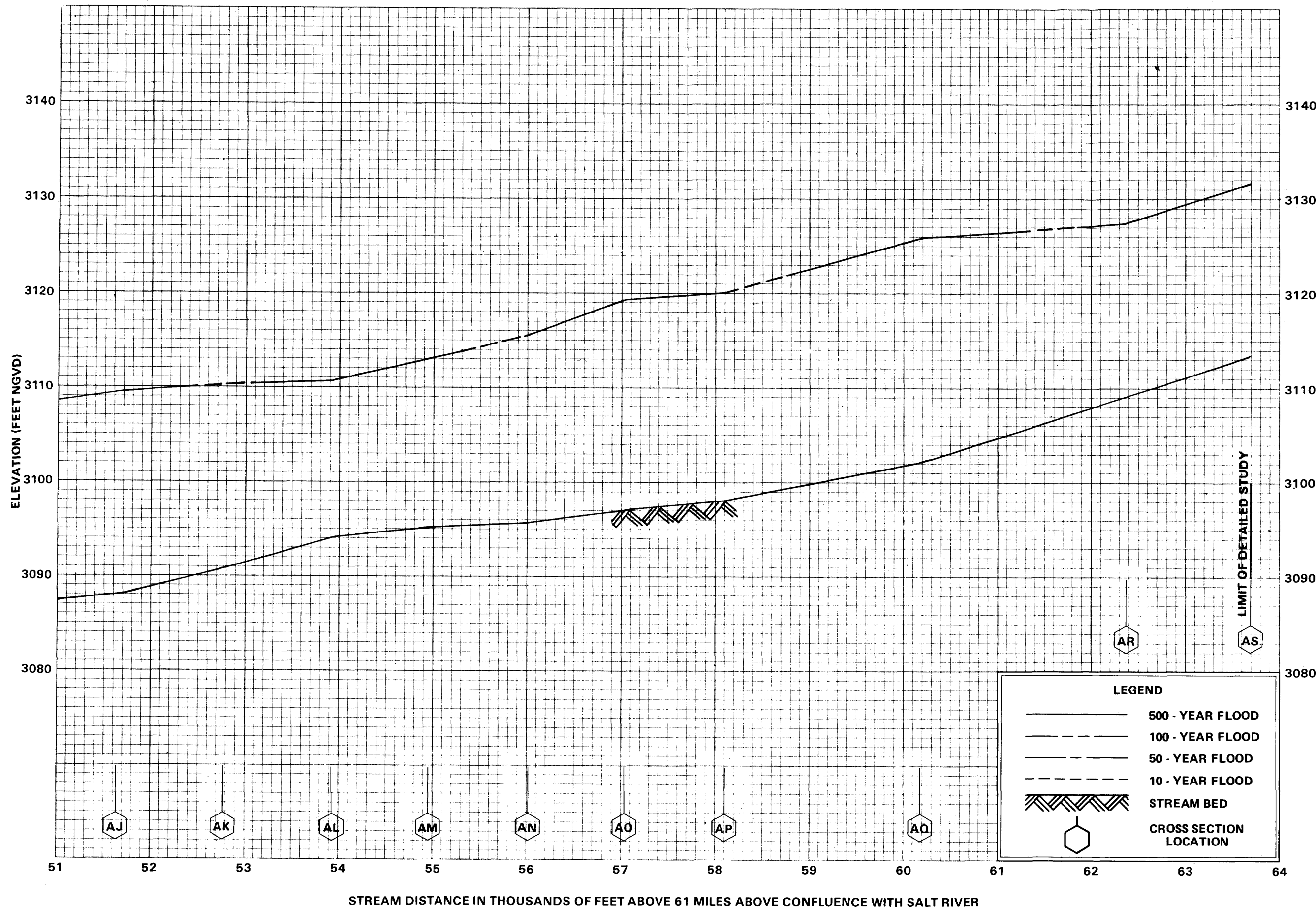


FLOOD PROFILES

**VERDE RIVER
(DOWNSTREAM OF MIDDLE VERDE INDIAN RESERVATION)**

FEDERAL EMERGENCY MANAGEMENT AGENCY

**YAVAPAI COUNTY, AZ
AND INCORPORATED AREAS**

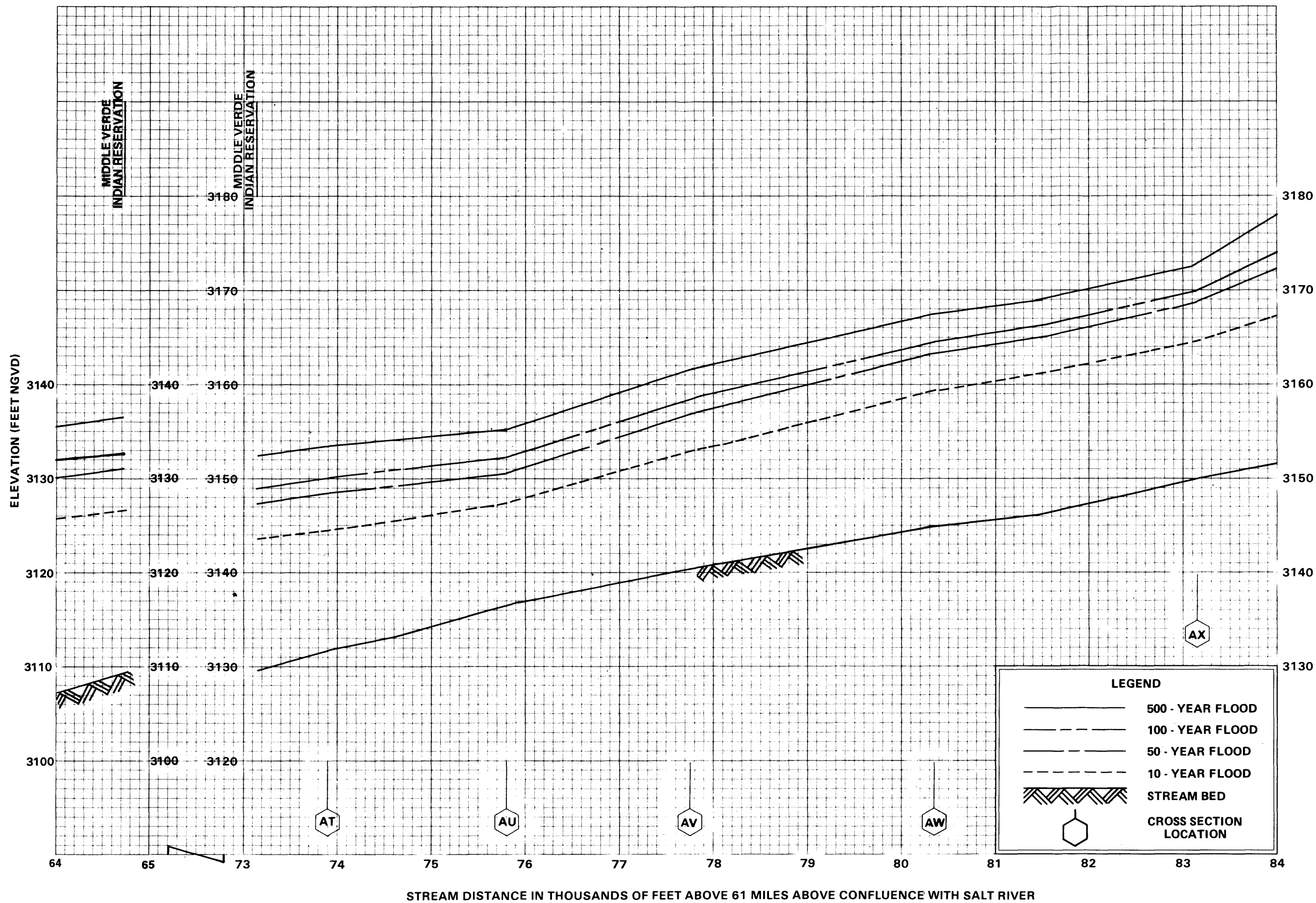


FLOOD PROFILES

**VERDE RIVER
(DOWNSTREAM OF MIDDLE VERDE INDIAN RESERVATION)**

FEDERAL EMERGENCY MANAGEMENT AGENCY

**YAVAPAI COUNTY, AZ
AND INCORPORATED AREAS**

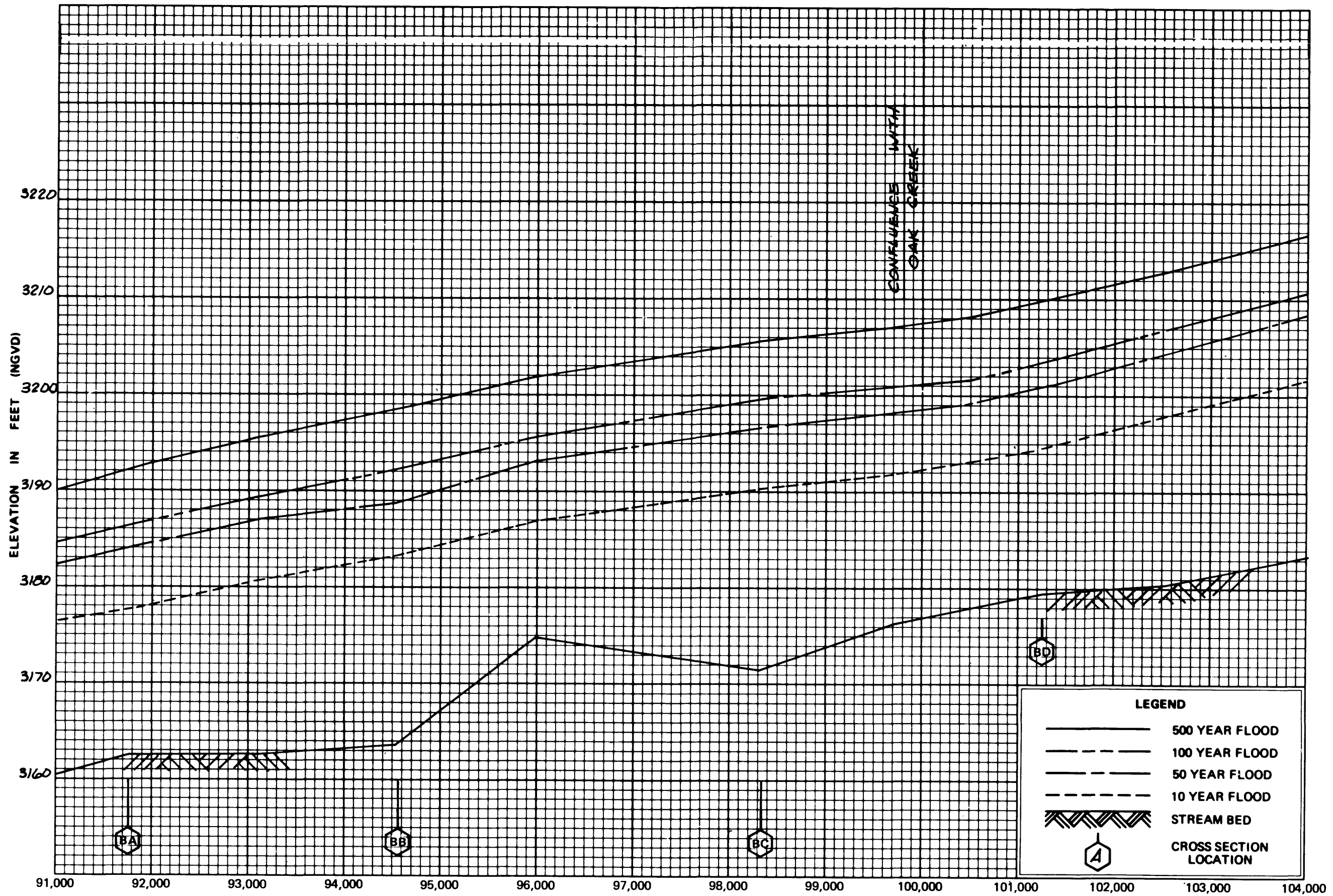


FLOOD PROFILES

**VERDE RIVER
(UPSTREAM OF MIDDLE VERDE INDIAN RESERVATION)**

FEDERAL EMERGENCY MANAGEMENT AGENCY

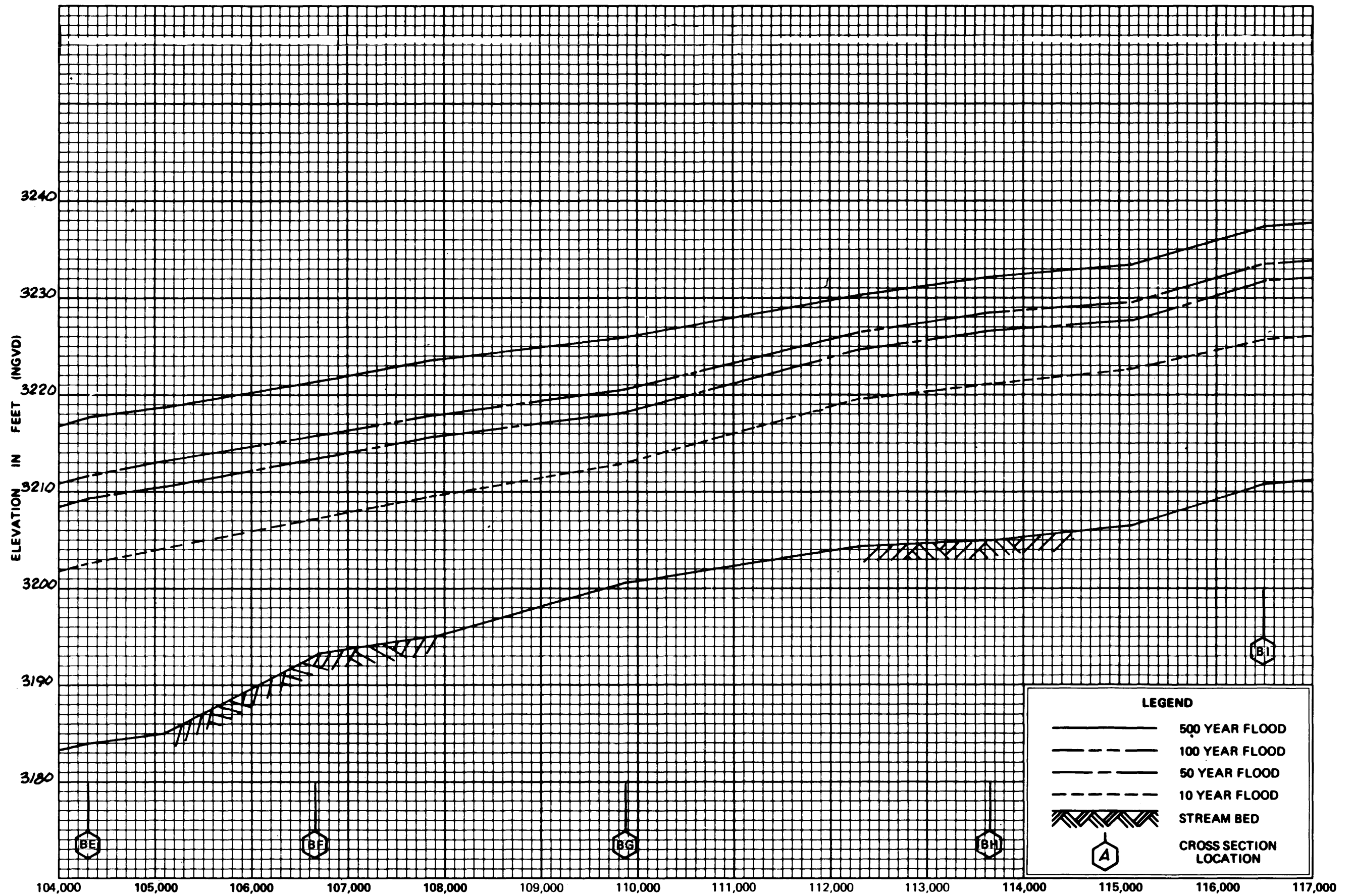
**YAVAPAI COUNTY, AZ
AND INCORPORATED AREAS**



STREAM DISTANCE IN FEET ABOVE 61 MILES ABOVE CONFLUENCE WITH SALT RIVER

FLOOD PROFILES
VERDE RIVER

FEDERAL EMERGENCY MANAGEMENT AGENCY
YAVAPAI COUNTY, AZ
AND INCORPORATED AREAS

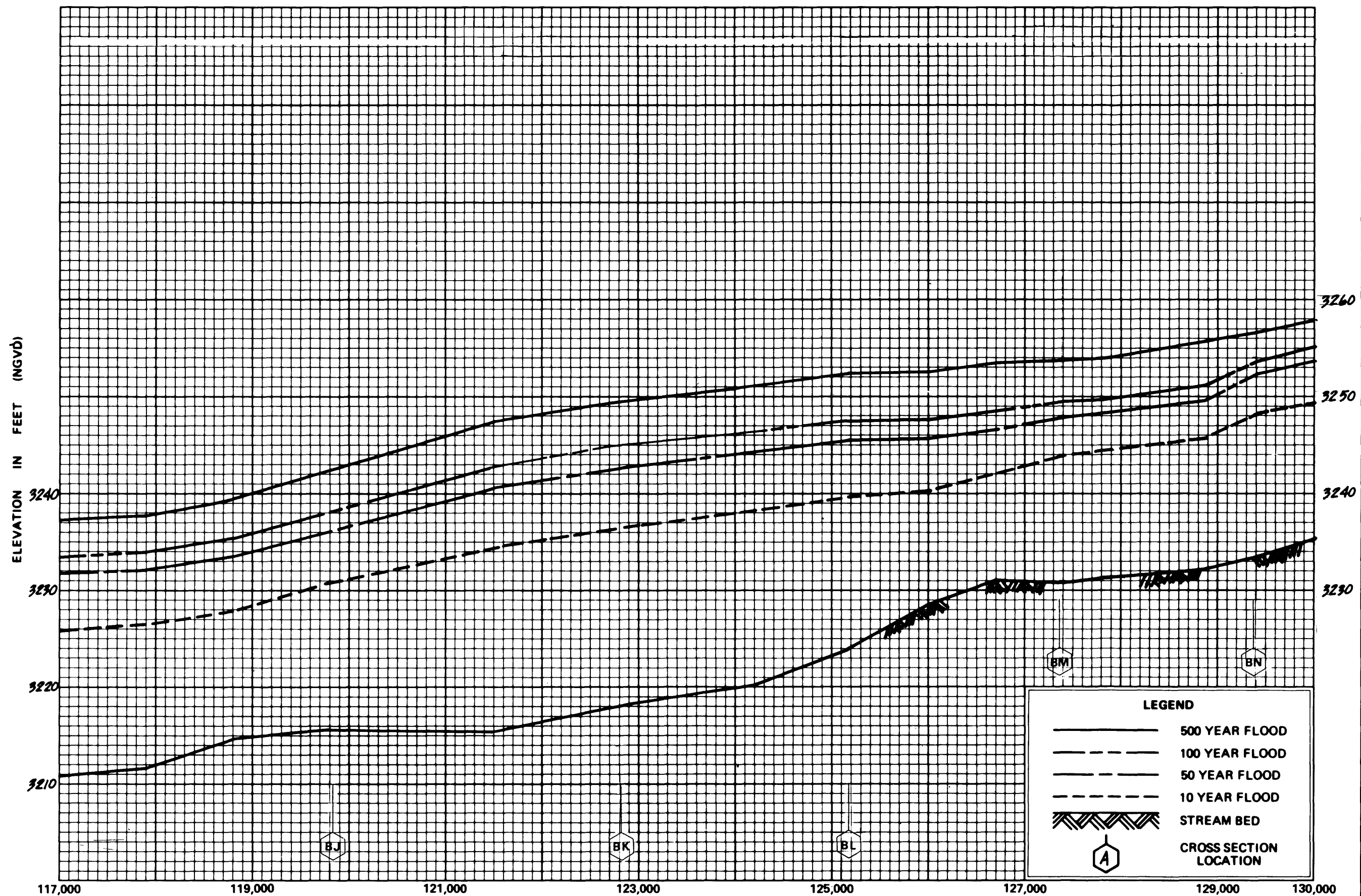


LEGEND	
	500 YEAR FLOOD
	100 YEAR FLOOD
	50 YEAR FLOOD
	10 YEAR FLOOD
	STREAM BED
	CROSS SECTION LOCATION

FLOOD PROFILES
VERDE RIVER

FEDERAL EMERGENCY MANAGEMENT AGENCY
YAVAPAI COUNTY, AZ
AND INCORPORATED AREAS

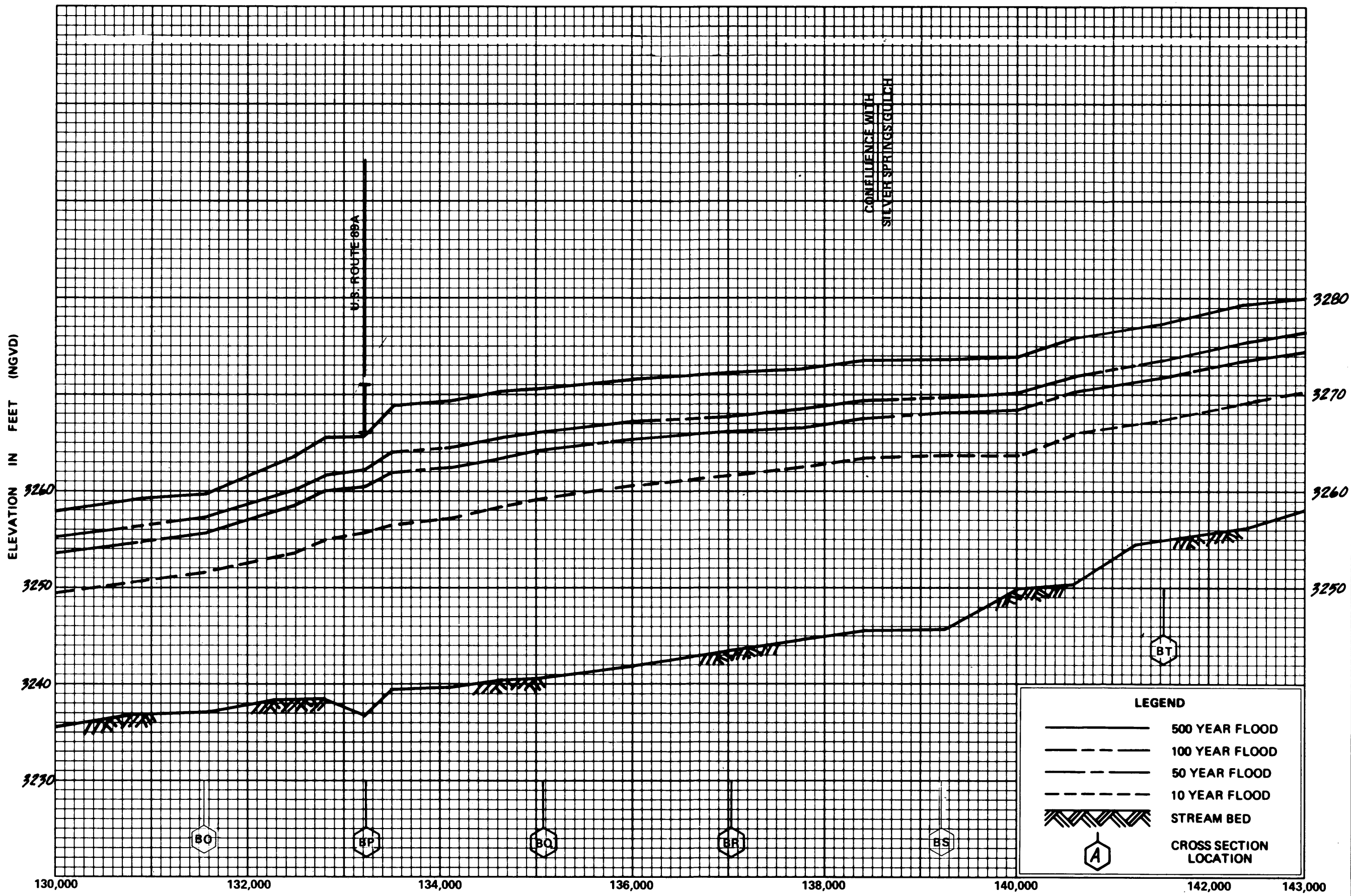
STREAM DISTANCE IN FEET ABOVE 61 MILES ABOVE CONFLUENCE WITH SALT RIVER



STREAM DISTANCE IN FEET ABOVE 6 MILES ABOVE CONFLUENCE WITH SALT RIVER

**FLOOD PROFILES
VERDE RIVER**

FEDERAL EMERGENCY MANAGEMENT AGENCY
YAVAPAI COUNTY, AZ
AND INCORPORATED AREAS



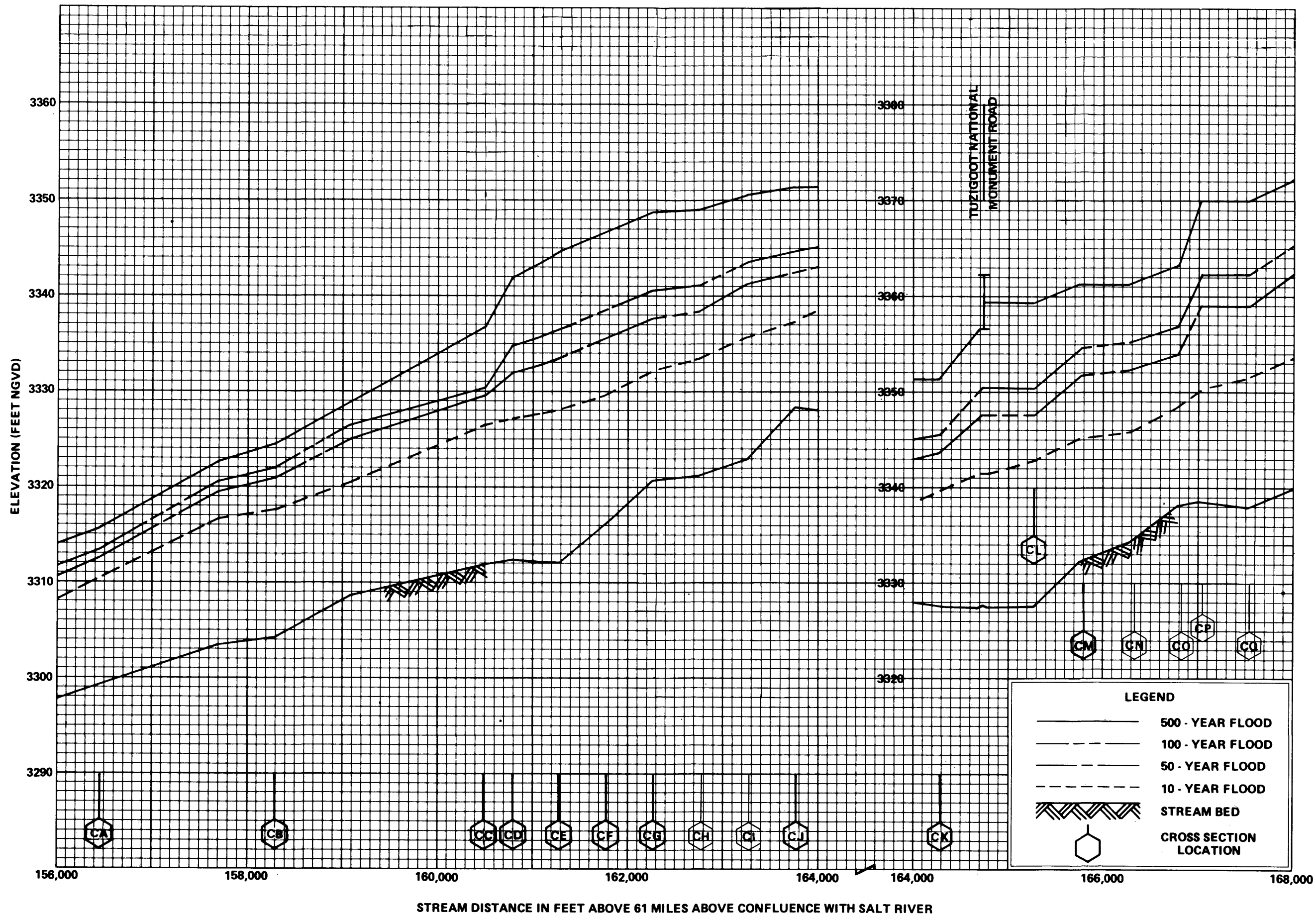
STREAM DISTANCE IN FEET ABOVE 61 MILES ABOVE CONFLUENCE WITH SALT RIVER

FLOOD PROFILES

VERDE RIVER

FEDERAL EMERGENCY MANAGEMENT AGENCY

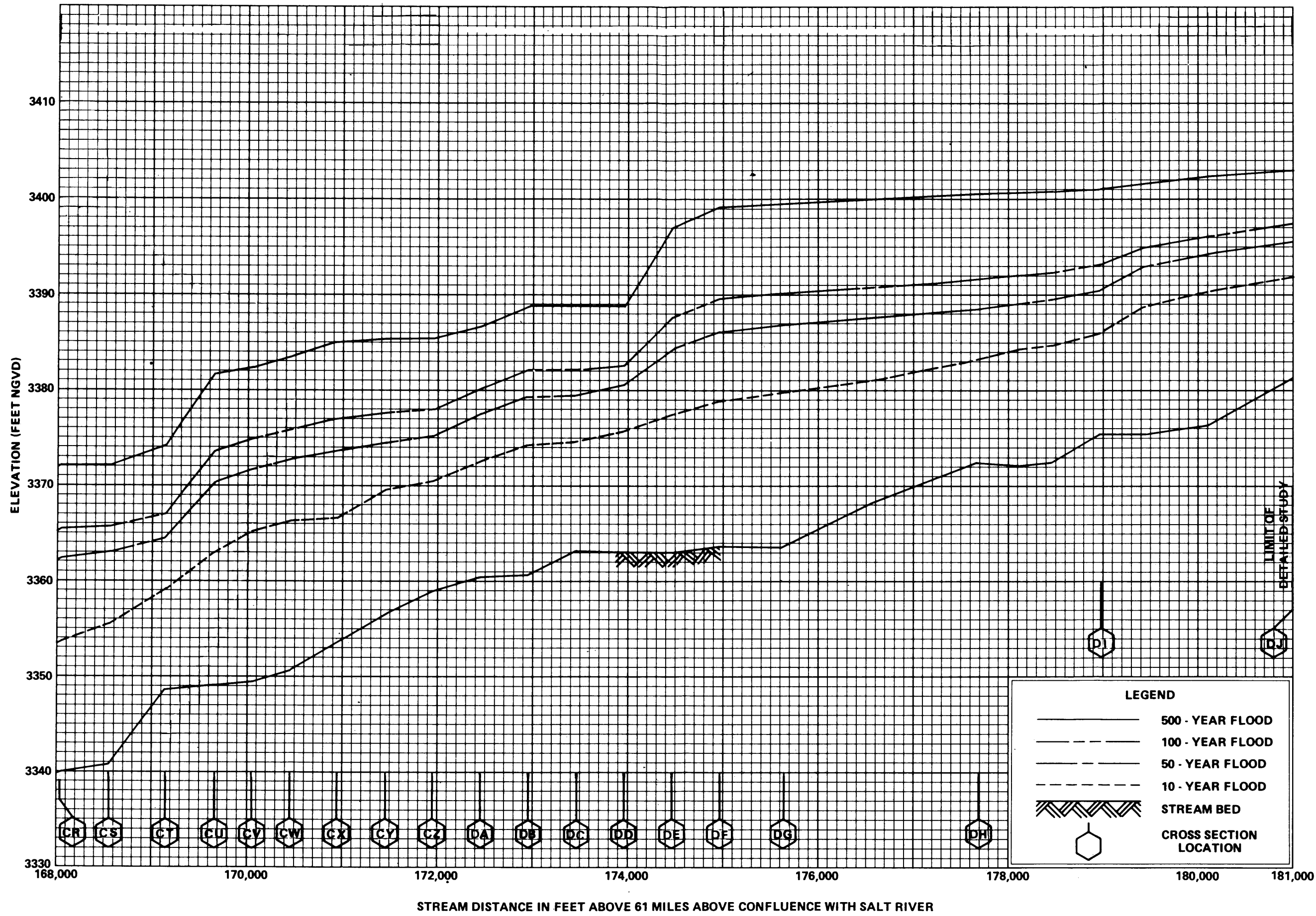
YAVAPAI COUNTY, AZ
AND INCORPORATED AREAS



FLOOD PROFILES

VERDE RIVER

FEDERAL EMERGENCY MANAGEMENT AGENCY
 YAVAPAI COUNTY, AZ
 AND INCORPORATED AREAS



FLOOD PROFILES

VERDE RIVER

FEDERAL EMERGENCY MANAGEMENT AGENCY

YAVAPAI COUNTY, AZ
AND INCORPORATED AREAS