

Sta:214932.70  
 FP<sub>100</sub>:3397.37  
 FW<sub>100</sub>:3398.15  
 FP<sub>500</sub>:3404.77  
 Q<sub>100</sub>:75100  
 Q<sub>500</sub>:136700

Sta:215402.30  
 FP<sub>100</sub>:3398.69  
 FW<sub>100</sub>:3399.15  
 FP<sub>500</sub>:3405.14  
 Q<sub>100</sub>:75100  
 Q<sub>500</sub>:136700

Limit of Detailed Study  
 Effective FEMA Cross  
 Section "DJ"

Sta:215733.70  
 FP<sub>100</sub>:3399.79  
 FW<sub>100</sub>:3400.35  
 FP<sub>500</sub>:3405.44  
 Q<sub>100</sub>:75100  
 Q<sub>500</sub>:136700

Sta:215200.50  
 FP<sub>100</sub>:3397.97  
 FW<sub>100</sub>:3398.55  
 FP<sub>500</sub>:3404.94  
 Q<sub>100</sub>:75100  
 Q<sub>500</sub>:136700

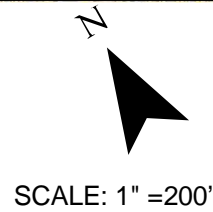
Sta:214756.60  
 FP<sub>100</sub>:3397.10  
 FW<sub>100</sub>:3397.78  
 FP<sub>500</sub>:3404.67  
 Q<sub>100</sub>:75100  
 Q<sub>500</sub>:136700

VERDE RIVER FLOOD HAZARD  
 ASSESSMENT IN SUPPORT OF A  
 FLOODPLAIN REDELINEATION  
 FOR YAVAPAI COUNTY, ARIZONA  
 YCFCD PROJECT NUMBER: FC0139  
 HDR PROJECT NUMBER: 114474



CONVERSION FROM NAVD 88 TO NGVD 29: SUBTRACT 2.48 FEET

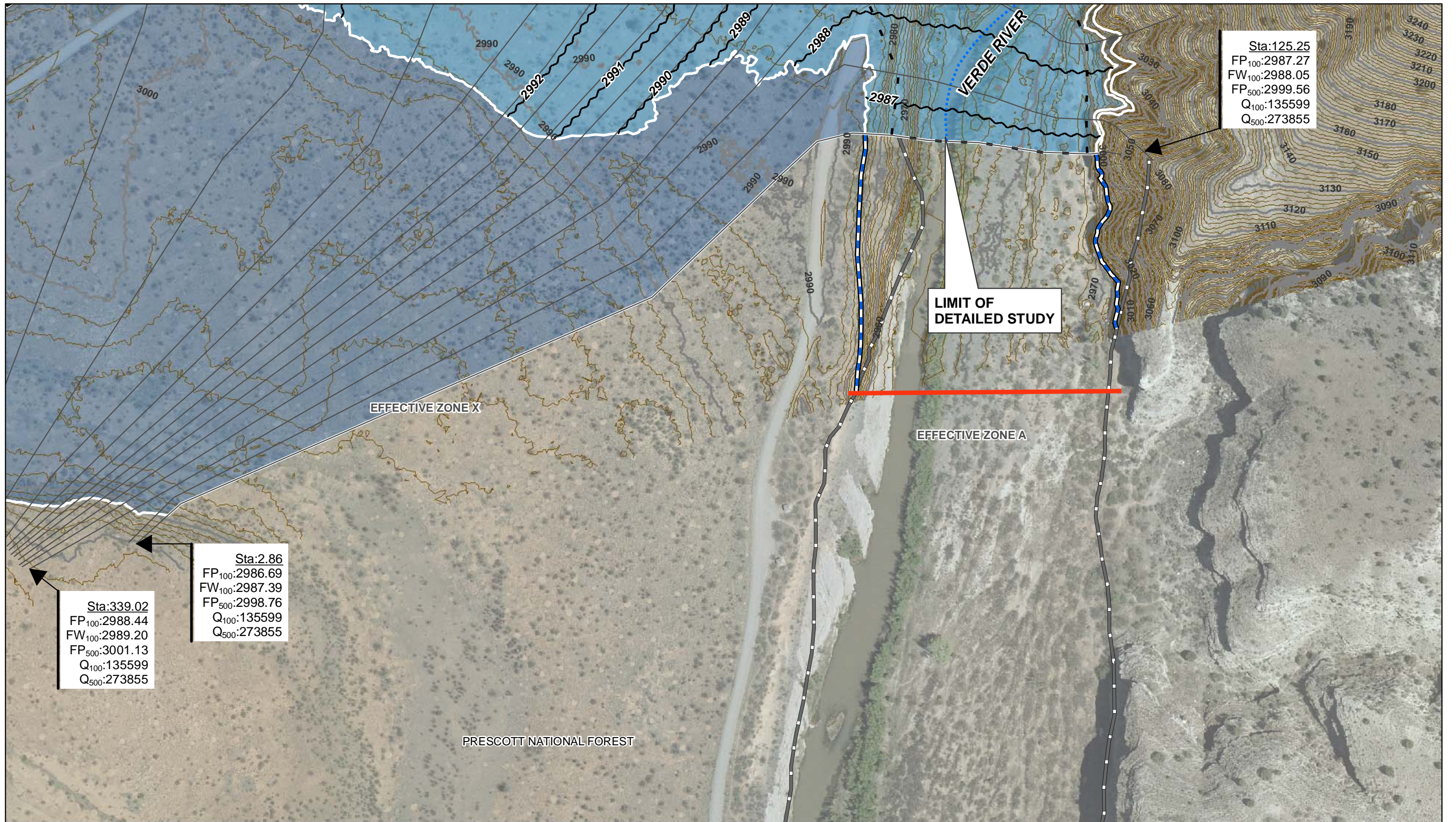
- PROPOSED 100-YEAR TRIBUTARY TIE-IN
- PROPOSED 500-YEAR TRIBUTARY TIE-IN
- EFFECTIVE FEMA FLOODPLAIN



VERDE RIVER  
 UPSTREAM STUDY LIMIT  
 REFER TO WORKMAP SHEET 1

DETAIL SHEET B  
 JANUARY 2011





Sta:125.25  
 FP<sub>100</sub>:2987.27  
 FW<sub>100</sub>:2988.05  
 FP<sub>500</sub>:2999.56  
 Q<sub>100</sub>:135599  
 Q<sub>500</sub>:273855

Sta:2.86  
 FP<sub>100</sub>:2986.69  
 FW<sub>100</sub>:2987.39  
 FP<sub>500</sub>:2998.76  
 Q<sub>100</sub>:135599  
 Q<sub>500</sub>:273855

Sta:339.02  
 FP<sub>100</sub>:2988.44  
 FW<sub>100</sub>:2989.20  
 FP<sub>500</sub>:3001.13  
 Q<sub>100</sub>:135599  
 Q<sub>500</sub>:273855

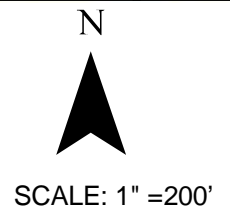
PRESCOTT NATIONAL FOREST

VERDE RIVER FLOOD HAZARD ASSESSMENT IN SUPPORT OF A FLOODPLAIN REDELINEATION FOR YAVAPAI COUNTY, ARIZONA  
 YCFCD PROJECT NUMBER: FC0139  
 HDR PROJECT NUMBER: 114474



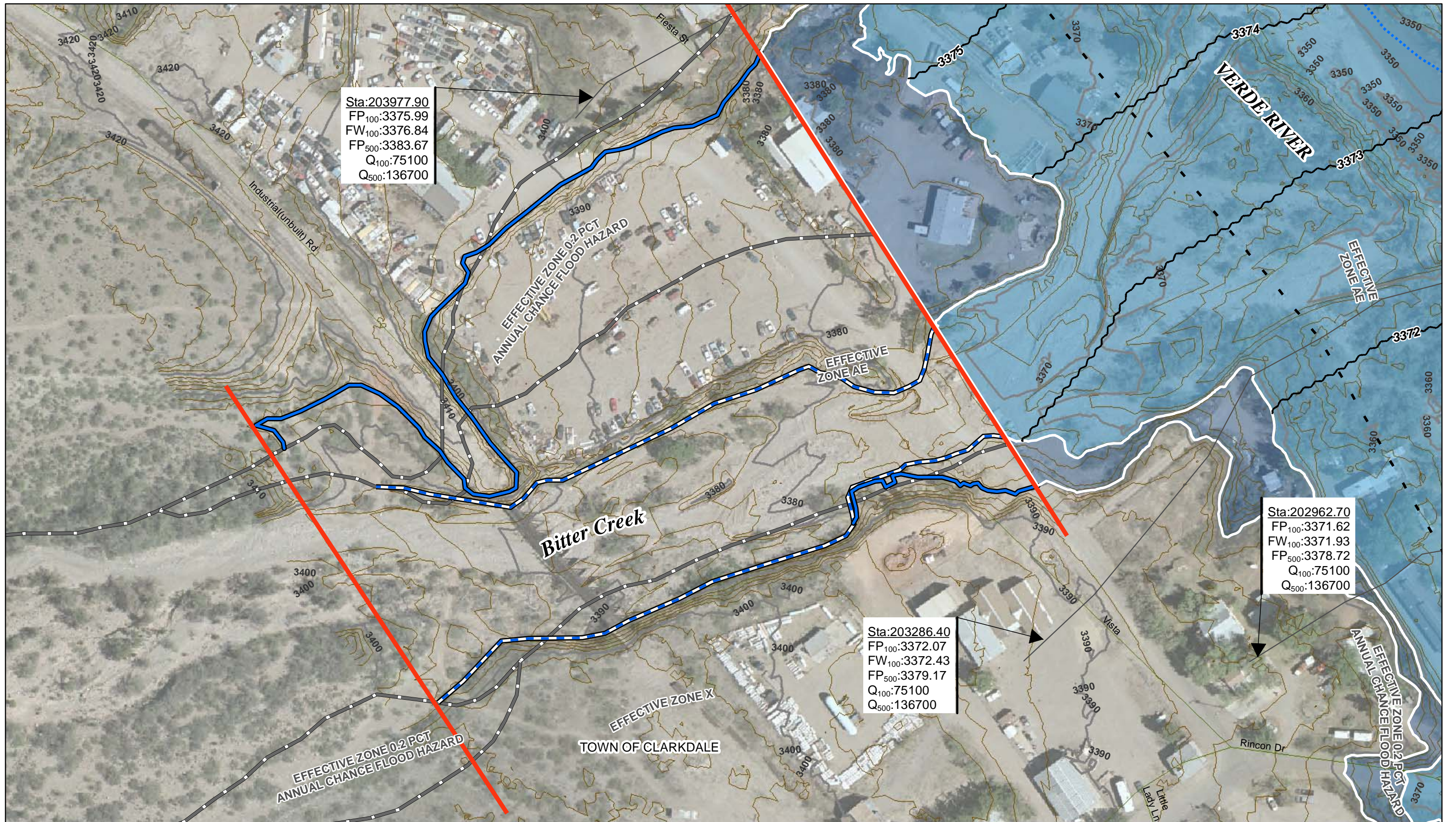
CONVERSION FROM NAVD 88 TO NGVD 29: SUBTRACT 2.29 FEET

- PROPOSED 100-YEAR TRIBUTARY TIE-IN
- PROPOSED 500-YEAR TRIBUTARY TIE-IN
- EFFECTIVE FEMA FLOODPLAIN



VERDE RIVER  
 DOWNSTREAM STUDY LIMIT  
 REFER TO WORKMAP SHEET 14  
**DETAIL SHEET C**  
 JANUARY 2011








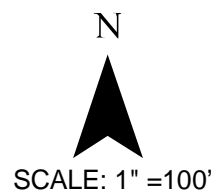
VERDE RIVER FLOOD HAZARD  
 ASSESSMENT IN SUPPORT OF A  
 FLOODPLAIN REDELINEATION  
 FOR YAVAPAI COUNTY, ARIZONA  
 YCFCD PROJECT NUMBER: FC0139  
 HDR PROJECT NUMBER: 114474



**HDR**  
 3200 EAST CAMELBACK ROAD, SUITE 350  
 PHOENIX, AZ 85018-2311  
 (602) 522-7700

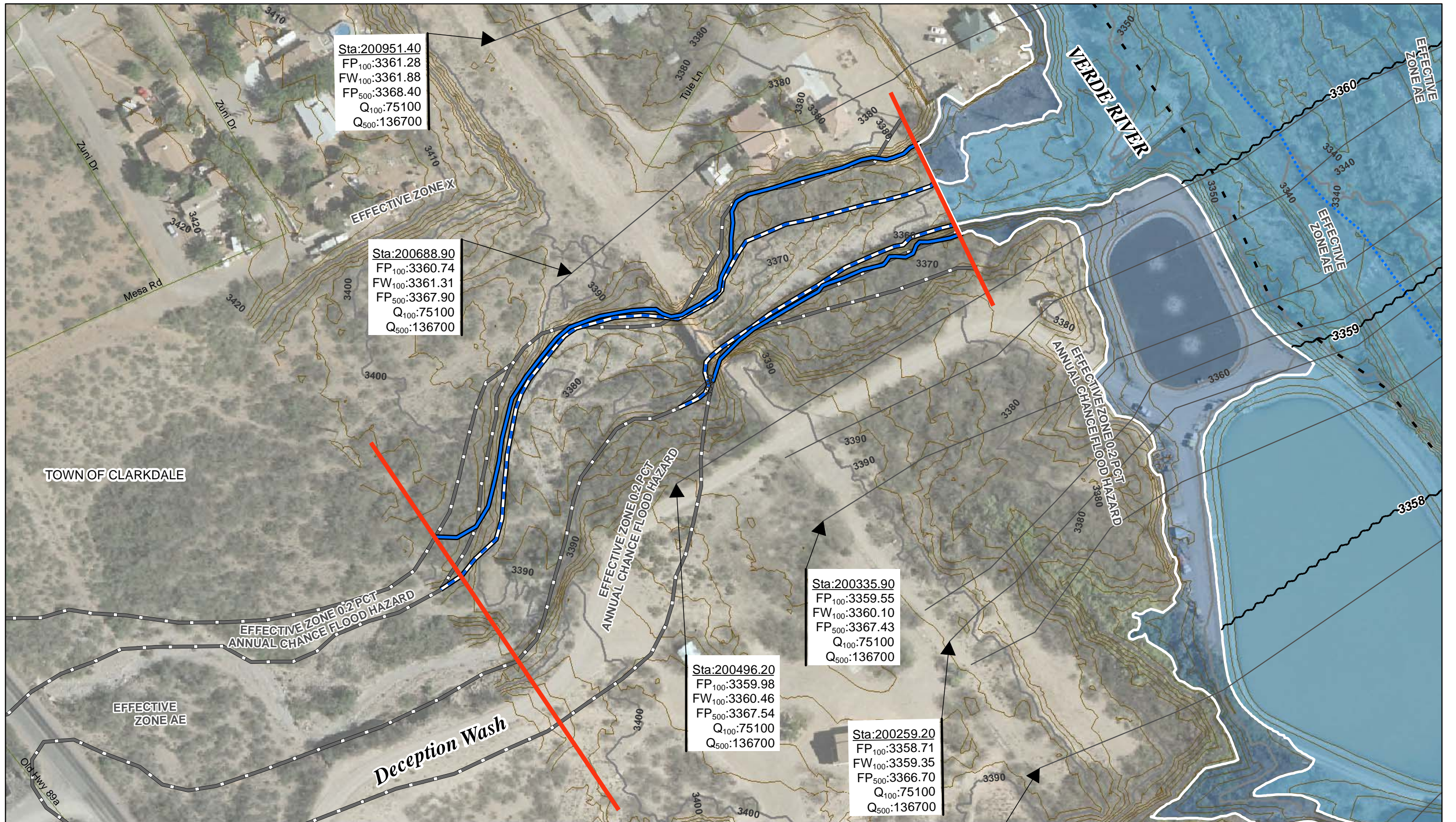
CONVERSION FROM NAVD 88 TO NGVD 29: SUBTRACT 2.49 FEET

-  PROPOSED 100-YEAR TRIBUTARY TIE-IN
-  PROPOSED 500-YEAR TRIBUTARY TIE-IN
-  EFFECTIVE FEMA FLOODPLAIN



**BITTER CREEK  
 TRIBUTARY TIE-IN  
 REFER TO WORKMAP SHEET 1  
 DETAIL SHEET D  
 JANUARY 2011**





VERDE RIVER FLOOD HAZARD  
 ASSESSMENT IN SUPPORT OF A  
 FLOODPLAIN REDELINEATION  
 FOR YAVAPAI COUNTY, ARIZONA  
 YCFCD PROJECT NUMBER: FC0139  
 HDR PROJECT NUMBER: 114474



**HDR**  
 3200 EAST CAMELBACK ROAD, SUITE 350  
 PHOENIX, AZ 85018-2311  
 (602) 522-7700

CONVERSION FROM NAVD 88 TO NGVD 29: SUBTRACT 2.49 FEET

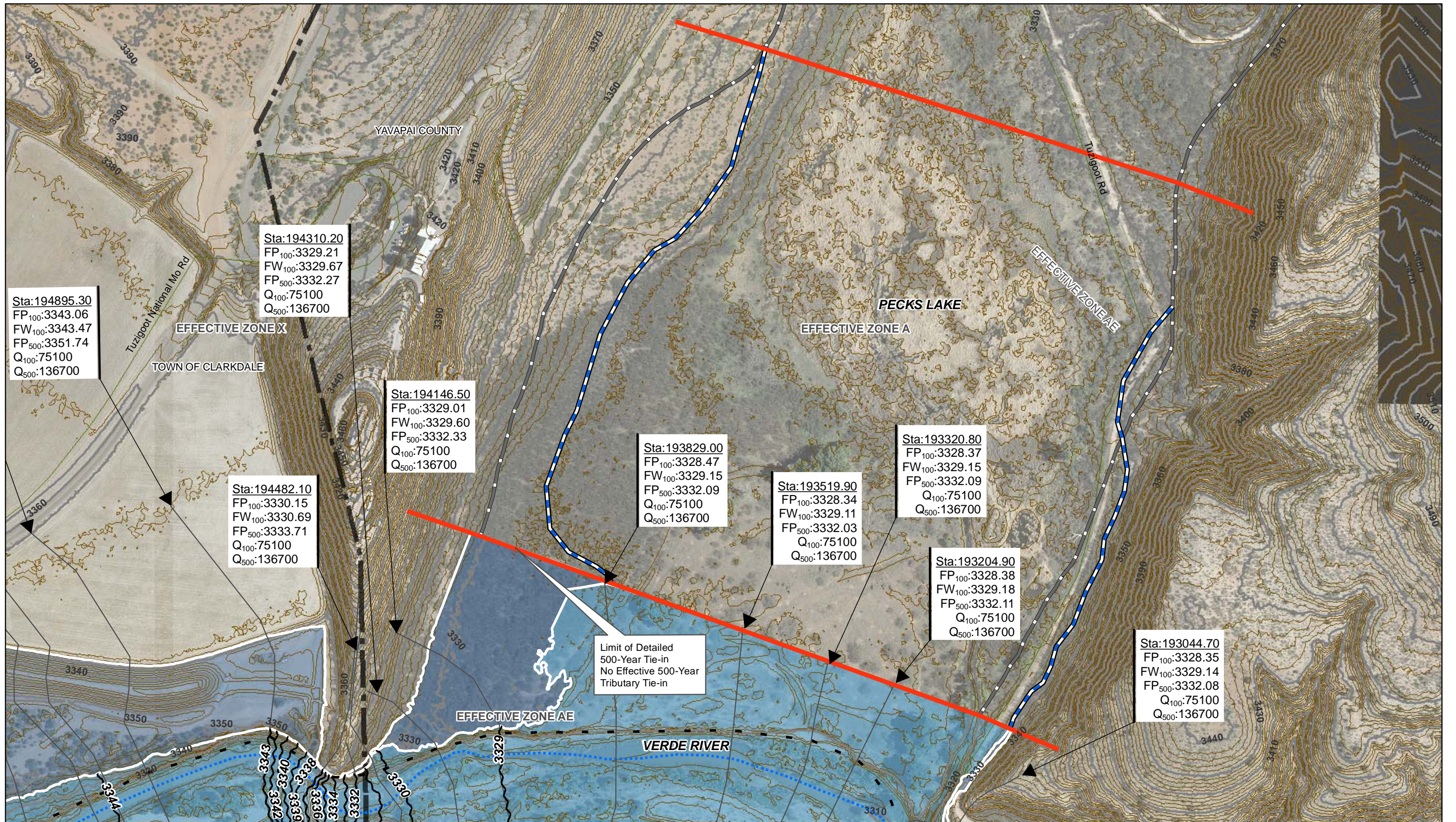
- PROPOSED 100-YEAR TRIBUTARY TIE-IN
- PROPOSED 500-YEAR TRIBUTARY TIE-IN
- EFFECTIVE FEMA FLOODPLAIN

N  
  
 SCALE: 1" = 100'

DECEPTION WASH  
 TRIBUTARY TIE-IN  
 REFER TO WORKMAP SHEET 2

DETAIL SHEET E  
 JANUARY 2011



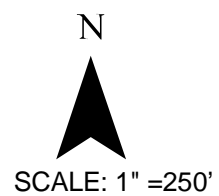


VERDE RIVER FLOOD HAZARD ASSESSMENT IN SUPPORT OF A FLOODPLAIN REDELINEATION FOR YAVAPAI COUNTY, ARIZONA  
YCFCD PROJECT NUMBER: FC0139  
HDR PROJECT NUMBER: 114474



CONVERSION FROM NAVD 88 TO NGVD 29: SUBTRACT 2.48 FEET

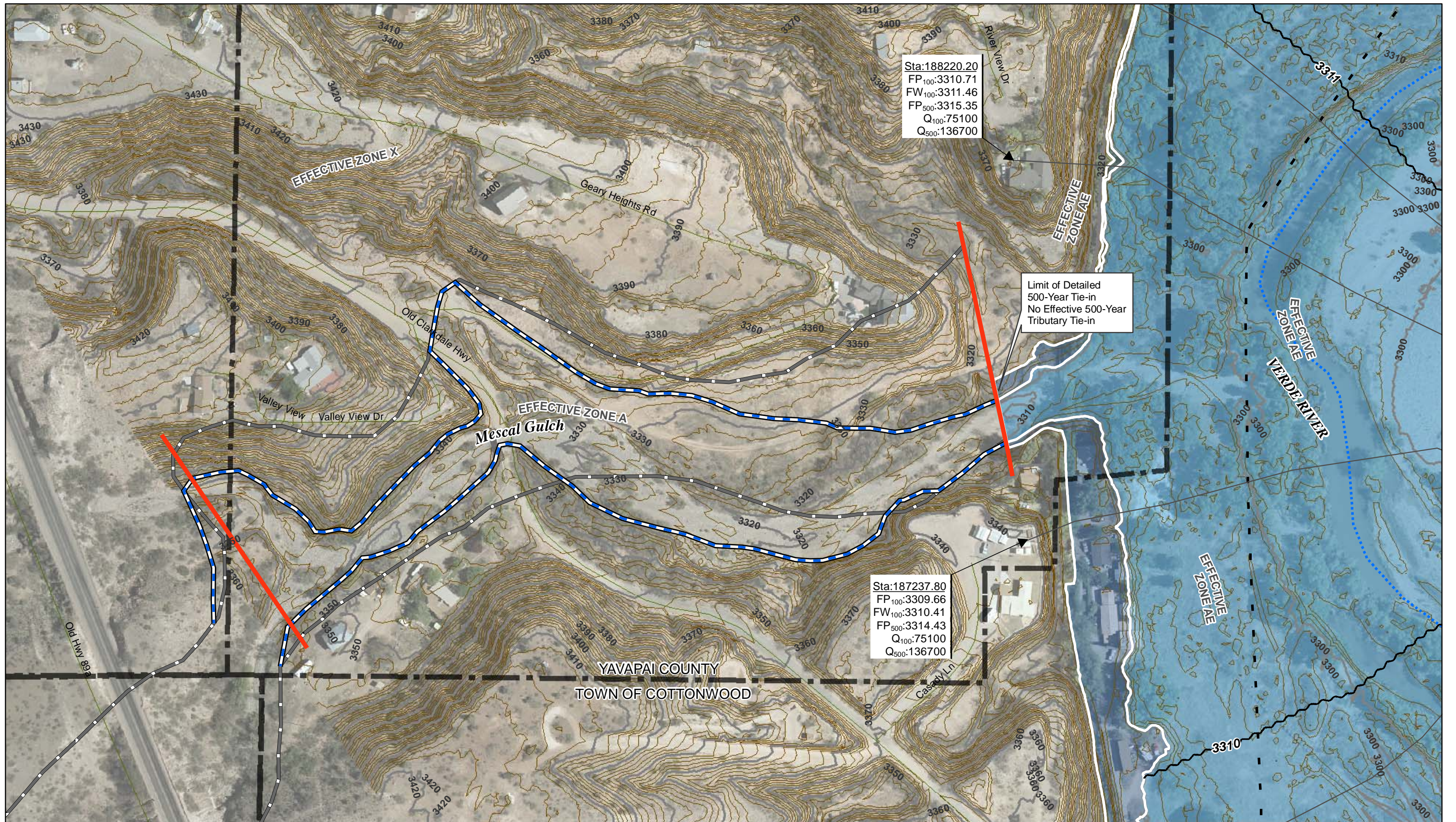
- PROPOSED 100-YEAR TRIBUTARY TIE-IN
- PROPOSED 500-YEAR TRIBUTARY TIE-IN
- EFFECTIVE FEMA FLOODPLAIN



PECKS LAKE TRIBUTARY TIE-IN  
REFER TO WORKMAP SHEET 2

DETAIL SHEET F  
JANUARY 2011





VERDE RIVER FLOOD HAZARD ASSESSMENT IN SUPPORT OF A FLOODPLAIN REDELINEATION FOR YAVAPAI COUNTY, ARIZONA  
 YCFCD PROJECT NUMBER: FC0139  
 HDR PROJECT NUMBER: 114474



**HDR**  
 3200 EAST CAMELBACK ROAD, SUITE 350  
 PHOENIX, AZ 85018-2311  
 (602) 522-7700

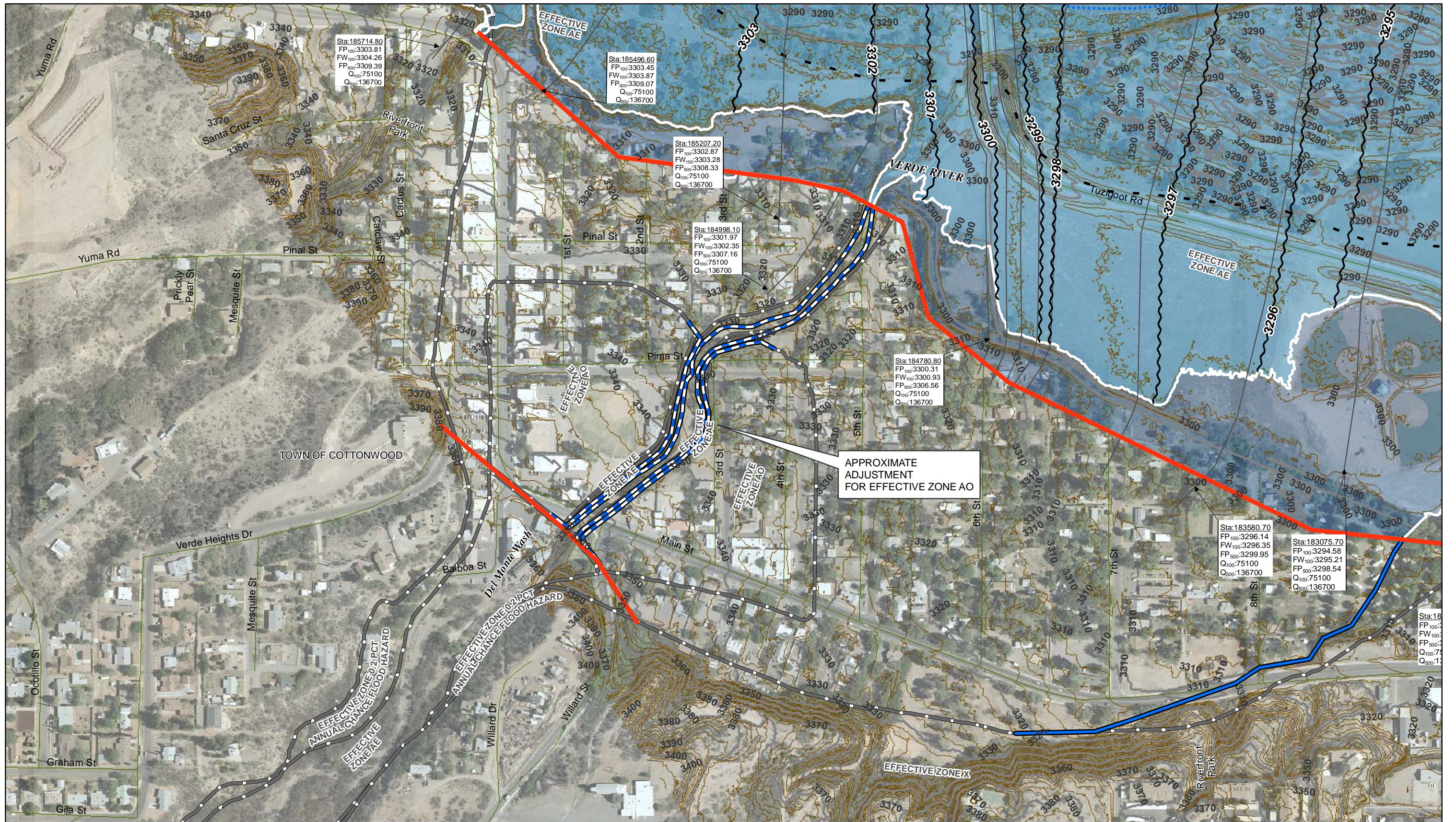
CONVERSION FROM NAVD 88 TO NGVD 29: SUBTRACT 2.47 FEET

- PROPOSED 100-YEAR TRIBUTARY TIE-IN
- PROPOSED 500-YEAR TRIBUTARY TIE-IN
- EFFECTIVE FEMA FLOODPLAIN

N  
  
 SCALE: 1" = 150'

MESCAL WASH TRIBUTARY TIE-IN  
 REFER TO WORKMAP SHEET 2  
 DETAIL SHEET G  
 JANUARY 2011





Sta: 185714.80  
 FP<sub>100</sub>: 3303.81  
 FW<sub>100</sub>: 3304.26  
 FP<sub>500</sub>: 3309.39  
 Q<sub>100</sub>: 75100  
 Q<sub>500</sub>: 136700

Sta: 185496.60  
 FP<sub>100</sub>: 3303.45  
 FW<sub>100</sub>: 3303.87  
 FP<sub>500</sub>: 3309.07  
 Q<sub>100</sub>: 75100  
 Q<sub>500</sub>: 136700

Sta: 185207.20  
 FP<sub>100</sub>: 3302.87  
 FW<sub>100</sub>: 3303.28  
 FP<sub>500</sub>: 3308.33  
 Q<sub>100</sub>: 75100  
 Q<sub>500</sub>: 136700

Sta: 184998.10  
 FP<sub>100</sub>: 3301.97  
 FW<sub>100</sub>: 3302.35  
 FP<sub>500</sub>: 3307.16  
 Q<sub>100</sub>: 75100  
 Q<sub>500</sub>: 136700

Sta: 184780.80  
 FP<sub>100</sub>: 3300.31  
 FW<sub>100</sub>: 3300.93  
 FP<sub>500</sub>: 3306.56  
 Q<sub>100</sub>: 75100  
 Q<sub>500</sub>: 136700

Sta: 183580.70  
 FP<sub>100</sub>: 3296.14  
 FW<sub>100</sub>: 3296.35  
 FP<sub>500</sub>: 3299.95  
 Q<sub>100</sub>: 75100  
 Q<sub>500</sub>: 136700

Sta: 183075.70  
 FP<sub>100</sub>: 3294.58  
 FW<sub>100</sub>: 3295.21  
 FP<sub>500</sub>: 3298.54  
 Q<sub>100</sub>: 75100  
 Q<sub>500</sub>: 136700

Sta: 183000.00  
 FP<sub>100</sub>: 3294.00  
 FW<sub>100</sub>: 3294.50  
 FP<sub>500</sub>: 3298.00  
 Q<sub>100</sub>: 75100  
 Q<sub>500</sub>: 136700

APPROXIMATE  
 ADJUSTMENT  
 FOR EFFECTIVE ZONE AO

VERDE RIVER FLOOD HAZARD  
 ASSESSMENT IN SUPPORT OF A  
 FLOODPLAIN REDELINEATION  
 FOR YAVAPAI COUNTY, ARIZONA  
 YCFCD PROJECT NUMBER: FC0139  
 HDR PROJECT NUMBER: 114474



**HDR**  
 3200 EAST CAMELBACK ROAD, SUITE 350  
 PHOENIX, AZ 85018-2311  
 (602) 522-7700

CONVERSION FROM NAVD 88 TO NGVD 29: SUBTRACT 2.46 FEET

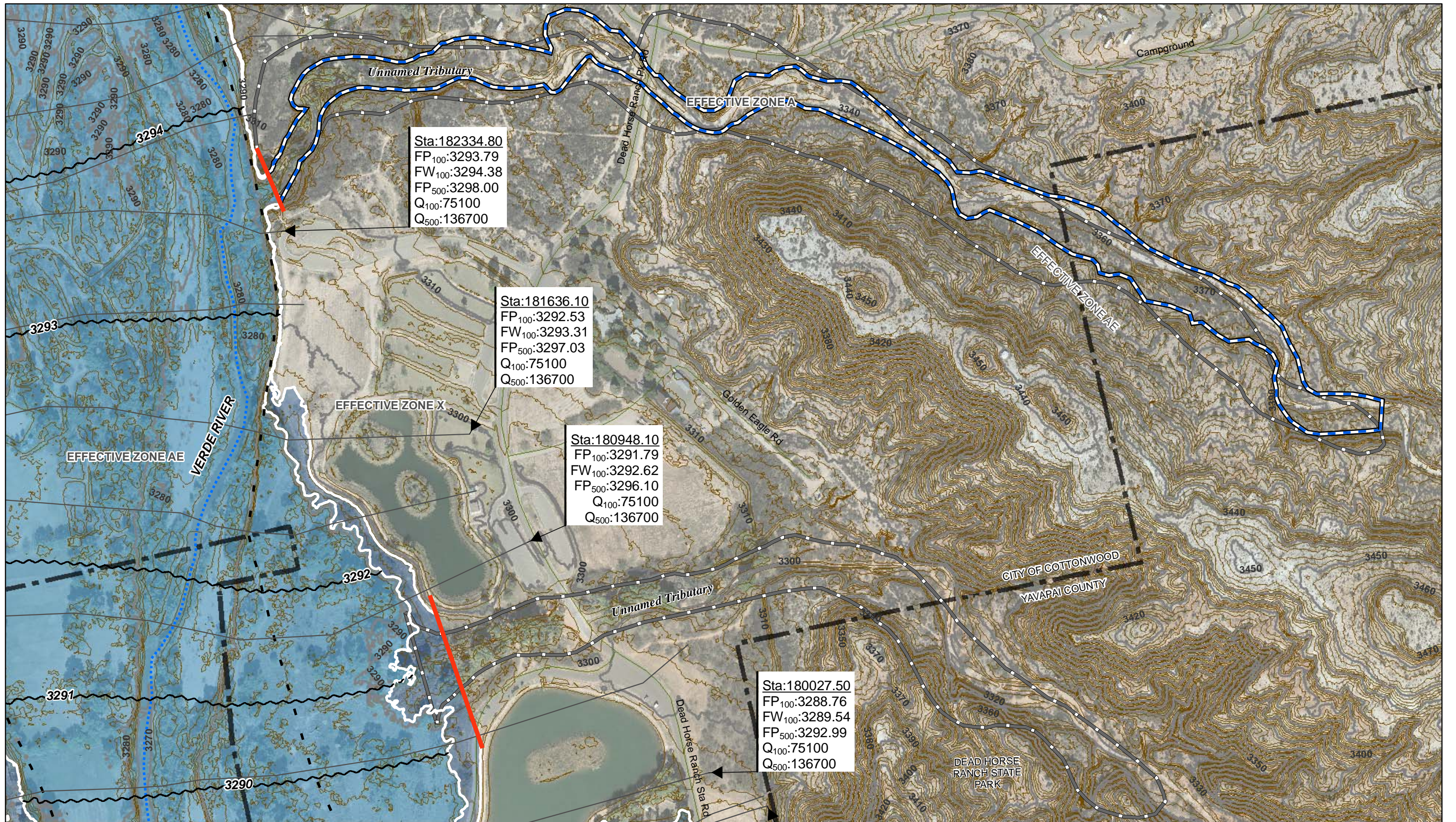
- PROPOSED 100-YEAR TRIBUTARY TIE-IN
- PROPOSED 500-YEAR TRIBUTARY TIE-IN
- EFFECTIVE FEMA FLOODPLAIN

N  
  
 SCALE: 1" = 300'

DEL MONTE WASH  
 TRIBUTARY TIE-IN  
 REFER TO WORKMAP SHEET 2

DETAIL SHEET H  
 JANUARY 2011



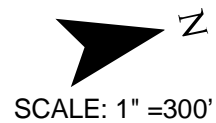


VERDE RIVER FLOOD HAZARD ASSESSMENT IN SUPPORT OF A FLOODPLAIN REDELINEATION FOR YAVAPAI COUNTY, ARIZONA  
 YCFCD PROJECT NUMBER: FC0139  
 HDR PROJECT NUMBER: 114474



CONVERSION FROM NAVD 88 TO NGVD 29: SUBTRACT 2.45 FEET

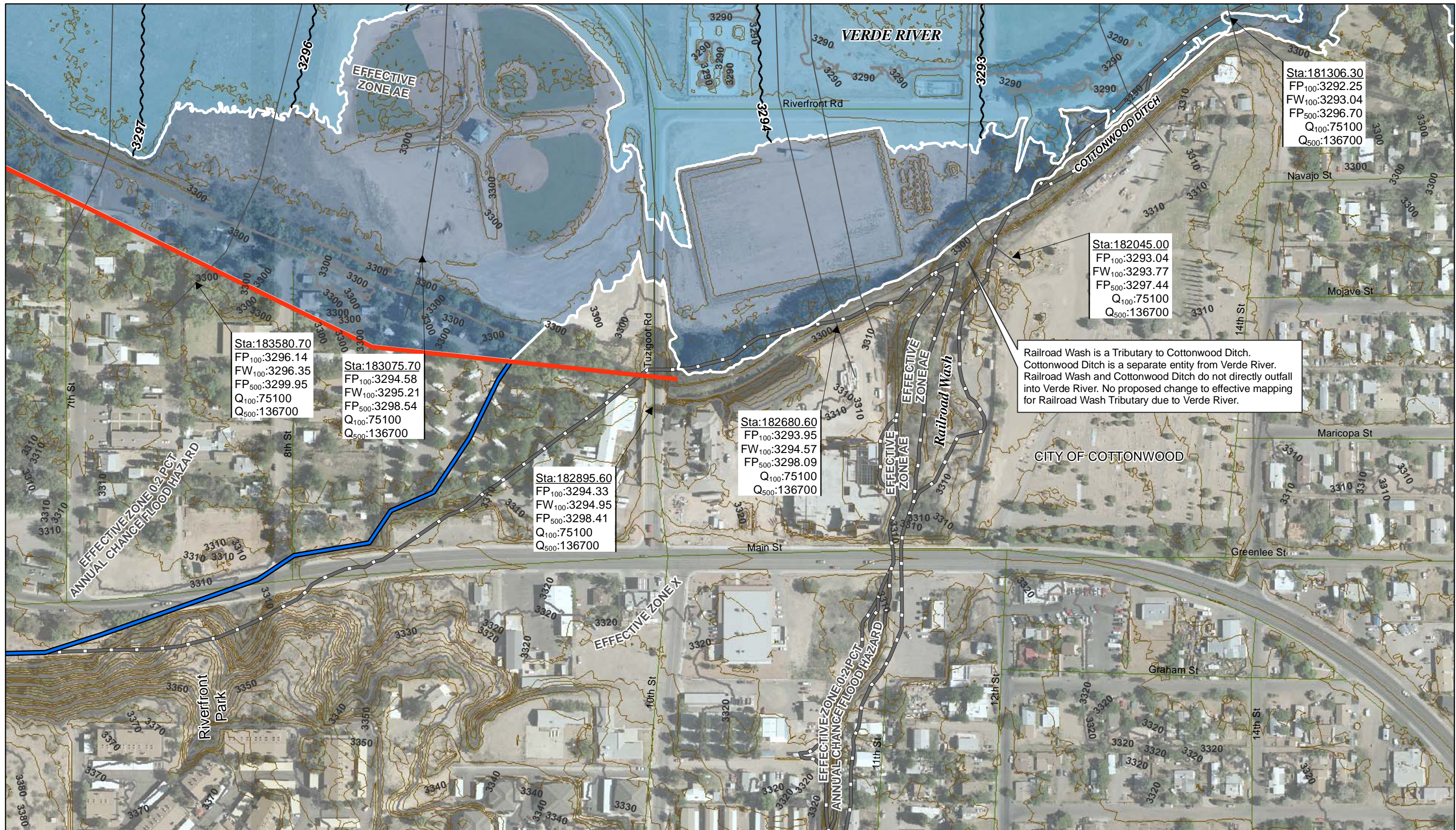
- PROPOSED 100-YEAR TRIBUTARY TIE-IN
- PROPOSED 500-YEAR TRIBUTARY TIE-IN
- EFFECTIVE FEMA FLOODPLAIN



UNNAMED WASHES TRIBUTARY TIE-IN REFER TO WORKMAP SHEET 3

DETAIL SHEET I  
 JANUARY 2011





Sta:181306.30  
 FP<sub>100</sub>:3292.25  
 FW<sub>100</sub>:3293.04  
 FP<sub>500</sub>:3296.70  
 Q<sub>100</sub>:75100  
 Q<sub>500</sub>:136700

Sta:182045.00  
 FP<sub>100</sub>:3293.04  
 FW<sub>100</sub>:3293.77  
 FP<sub>500</sub>:3297.44  
 Q<sub>100</sub>:75100  
 Q<sub>500</sub>:136700

Sta:183580.70  
 FP<sub>100</sub>:3296.14  
 FW<sub>100</sub>:3296.35  
 FP<sub>500</sub>:3299.95  
 Q<sub>100</sub>:75100  
 Q<sub>500</sub>:136700

Sta:183075.70  
 FP<sub>100</sub>:3294.58  
 FW<sub>100</sub>:3295.21  
 FP<sub>500</sub>:3298.54  
 Q<sub>100</sub>:75100  
 Q<sub>500</sub>:136700

Sta:182895.60  
 FP<sub>100</sub>:3294.33  
 FW<sub>100</sub>:3294.95  
 FP<sub>500</sub>:3298.41  
 Q<sub>100</sub>:75100  
 Q<sub>500</sub>:136700

Sta:182680.60  
 FP<sub>100</sub>:3293.95  
 FW<sub>100</sub>:3294.57  
 FP<sub>500</sub>:3298.09  
 Q<sub>100</sub>:75100  
 Q<sub>500</sub>:136700

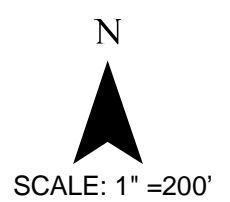
Railroad Wash is a Tributary to Cottonwood Ditch. Cottonwood Ditch is a separate entity from Verde River. Railroad Wash and Cottonwood Ditch do not directly outfall into Verde River. No proposed change to effective mapping for Railroad Wash Tributary due to Verde River.

VERDE RIVER FLOOD HAZARD ASSESSMENT IN SUPPORT OF A FLOODPLAIN REDELINEATION FOR YAVAPAI COUNTY, ARIZONA  
 YCFCD PROJECT NUMBER: FC0139  
 HDR PROJECT NUMBER: 114474



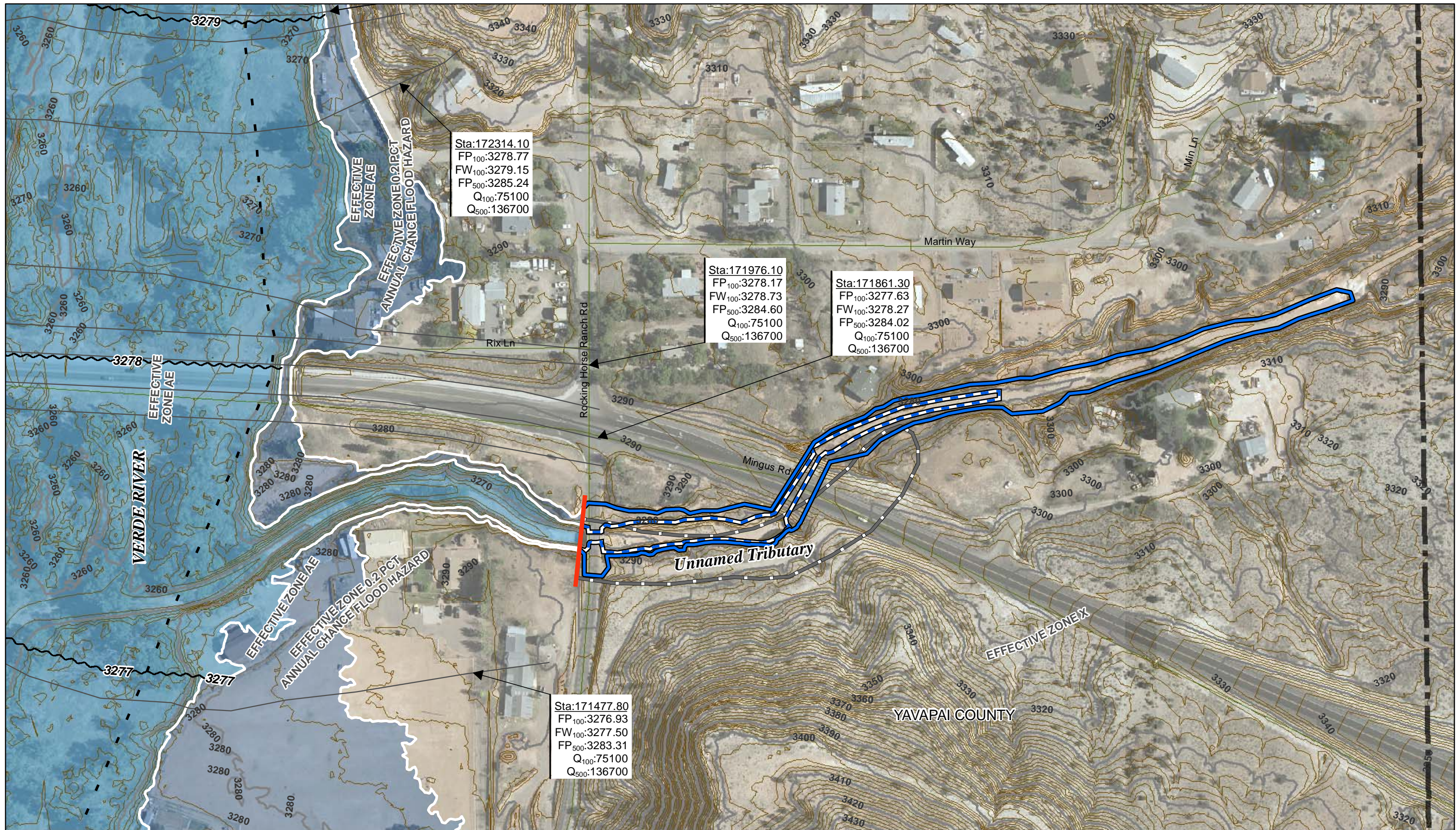
CONVERSION FROM NAVD 88 TO NGVD 29: SUBTRACT 2.45 FEET

- PROPOSED 100-YEAR TRIBUTARY TIE-IN
- PROPOSED 500-YEAR TRIBUTARY TIE-IN
- EFFECTIVE FEMA FLOODPLAIN



RAILROAD WASH TRIBUTARY TIE-IN  
 REFER TO WORKMAP SHEET 3  
 DETAIL SHEET J  
 JANUARY 2011






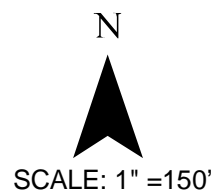


VERDE RIVER FLOOD HAZARD ASSESSMENT IN SUPPORT OF A FLOODPLAIN REDELINEATION FOR YAVAPAI COUNTY, ARIZONA  
 YCFCD PROJECT NUMBER: FC0139  
 HDR PROJECT NUMBER: 114474



CONVERSION FROM NAVD 88 TO NGVD 29: SUBTRACT 2.44 FEET

-  PROPOSED 100-YEAR TRIBUTARY TIE-IN
-  PROPOSED 500-YEAR TRIBUTARY TIE-IN
-  EFFECTIVE FEMA FLOODPLAIN



UNNAMED WASH TRIBUTARY TIE-IN  
 REFER TO WORKMAP SHEET 3  
 DETAIL SHEET K  
 JANUARY 2011





VERDE RIVER FLOOD HAZARD  
ASSESSMENT IN SUPPORT OF A  
FLOODPLAIN REDELINEATION  
FOR YAVAPAI COUNTY, ARIZONA  
YCFCD PROJECT NUMBER: FC0139  
HDR PROJECT NUMBER: 114474



**HDR**  
3200 EAST CAMELBACK ROAD, SUITE 350  
PHOENIX, AZ 85018-2311  
(602) 522-7700

CONVERSION FROM NAVD 88 TO NGVD 29: SUBTRACT 2.43 FEET

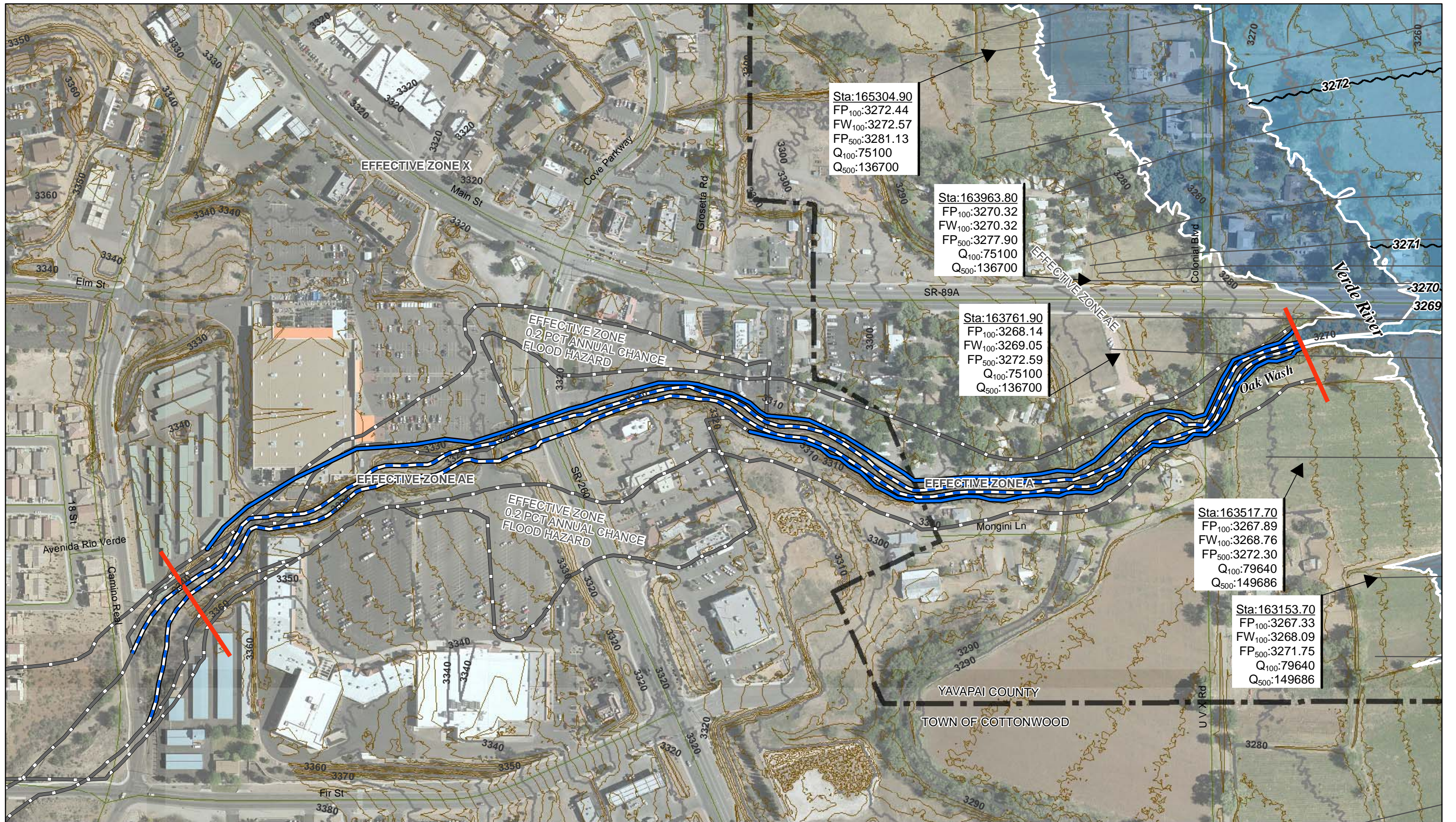
- PROPOSED 100-YEAR TRIBUTARY TIE-IN
- PROPOSED 500-YEAR TRIBUTARY TIE-IN
- EFFECTIVE FEMA FLOODPLAIN

N  
SCALE: 1" = 250'

**SILVER SPRINGS GULCH  
TRIBUTARY TIE-IN  
REFER TO WORKMAP SHEET 3**

**DETAIL SHEET L**  
JANUARY 2011





Sta: 165304.90  
 FP<sub>100</sub>: 3272.44  
 FW<sub>100</sub>: 3272.57  
 FP<sub>500</sub>: 3281.13  
 Q<sub>100</sub>: 75100  
 Q<sub>500</sub>: 136700

Sta: 163963.80  
 FP<sub>100</sub>: 3270.32  
 FW<sub>100</sub>: 3270.32  
 FP<sub>500</sub>: 3277.90  
 Q<sub>100</sub>: 75100  
 Q<sub>500</sub>: 136700

Sta: 163761.90  
 FP<sub>100</sub>: 3268.14  
 FW<sub>100</sub>: 3269.05  
 FP<sub>500</sub>: 3272.59  
 Q<sub>100</sub>: 75100  
 Q<sub>500</sub>: 136700

Sta: 163517.70  
 FP<sub>100</sub>: 3267.89  
 FW<sub>100</sub>: 3268.76  
 FP<sub>500</sub>: 3272.30  
 Q<sub>100</sub>: 79640  
 Q<sub>500</sub>: 149686

Sta: 163153.70  
 FP<sub>100</sub>: 3267.33  
 FW<sub>100</sub>: 3268.09  
 FP<sub>500</sub>: 3271.75  
 Q<sub>100</sub>: 79640  
 Q<sub>500</sub>: 149686

VERDE RIVER FLOOD HAZARD ASSESSMENT IN SUPPORT OF A FLOODPLAIN REDELINEATION FOR YAVAPAI COUNTY, ARIZONA  
 YCFCD PROJECT NUMBER: FC0139  
 HDR PROJECT NUMBER: 114474



**HDR**  
 3200 EAST CAMELBACK ROAD, SUITE 350  
 PHOENIX, AZ 85018-2311  
 (602) 522-7700

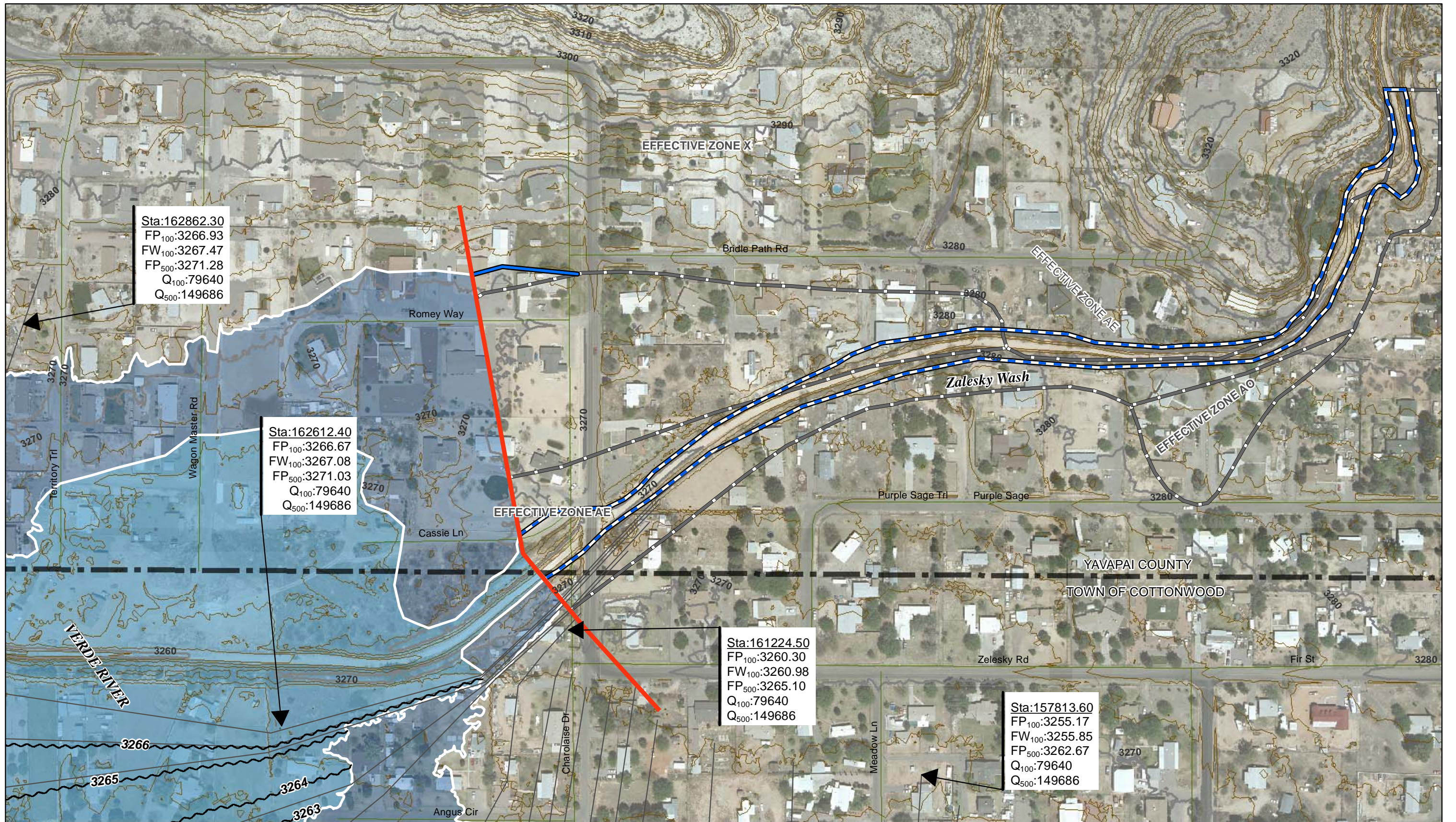
CONVERSION FROM NAVD 88 TO NGVD 29: SUBTRACT 2.43 FEET

- PROPOSED 100-YEAR TRIBUTARY TIE-IN
- PROPOSED 500-YEAR TRIBUTARY TIE-IN
- EFFECTIVE FEMA FLOODPLAIN

N  
  
 SCALE: 1" = 250'

**OAK WASH TRIBUTARY TIE-IN**  
 REFER TO WORKMAP SHEET 4  
**DETAIL SHEET M**  
 JANUARY 2011





VERDE RIVER FLOOD HAZARD ASSESSMENT IN SUPPORT OF A FLOODPLAIN REDELINEATION FOR YAVAPAI COUNTY, ARIZONA  
 YCFCD PROJECT NUMBER: FC0139  
 HDR PROJECT NUMBER: 114474



**HDR**  
 3200 EAST CAMELBACK ROAD, SUITE 350  
 PHOENIX, AZ 85018-2311  
 (602) 522-7700

CONVERSION FROM NAVD 88 TO NGVD 29: SUBTRACT 2.42 FEET

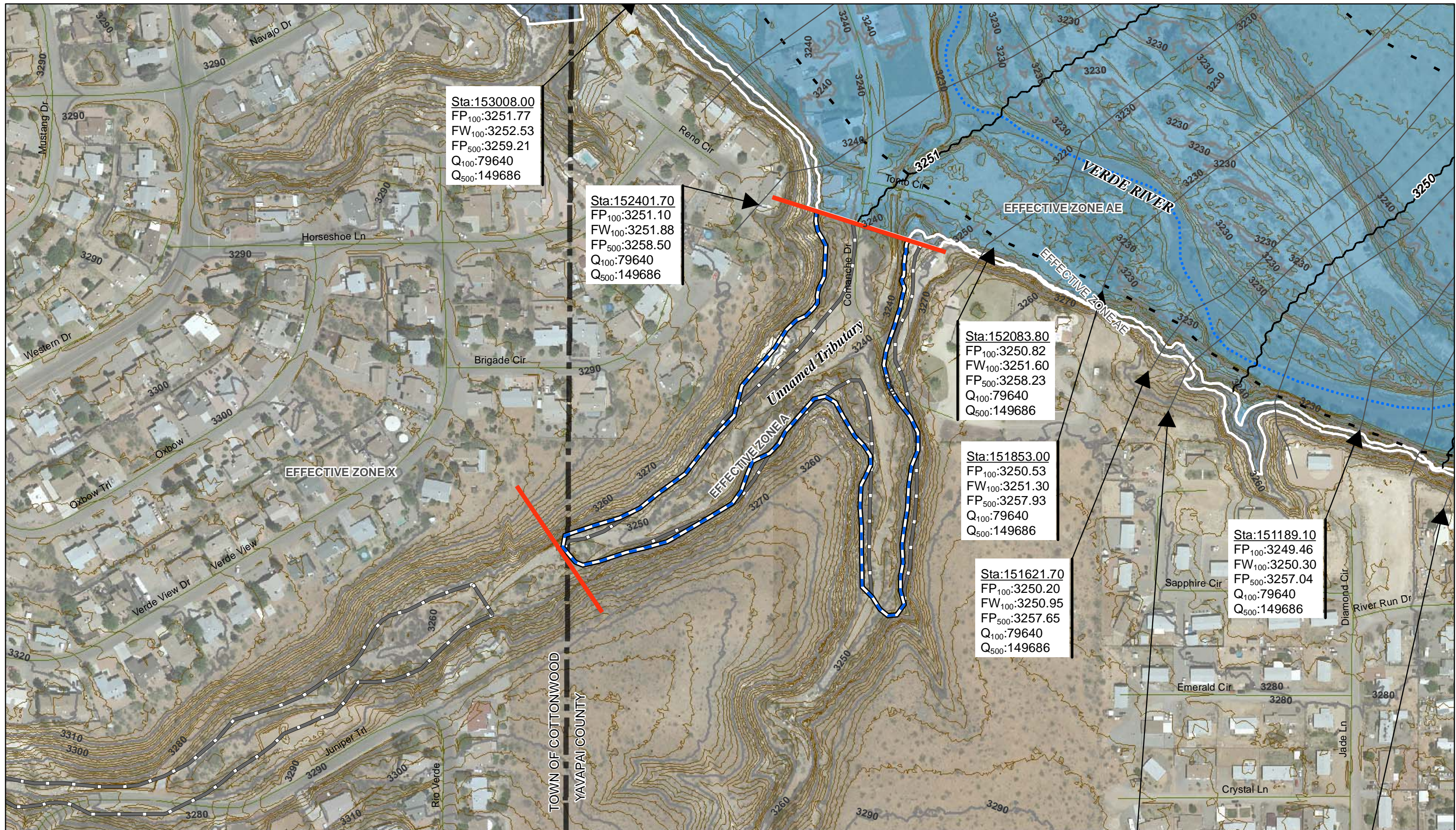
- PROPOSED 100-YEAR TRIBUTARY TIE-IN
- PROPOSED 500-YEAR TRIBUTARY TIE-IN
- EFFECTIVE FEMA FLOODPLAIN

N  
  
 SCALE: 1" = 200'

**ZALESKY WASH**  
**TRIBUTARY TIE-IN**  
**REFER TO WORKMAP SHEET 4**

**DETAIL SHEET N**  
 JANUARY 2011





Sta:153008.00  
 FP<sub>100</sub>:3251.77  
 FW<sub>100</sub>:3252.53  
 FP<sub>500</sub>:3259.21  
 Q<sub>100</sub>:79640  
 Q<sub>500</sub>:149686

Sta:152401.70  
 FP<sub>100</sub>:3251.10  
 FW<sub>100</sub>:3251.88  
 FP<sub>500</sub>:3258.50  
 Q<sub>100</sub>:79640  
 Q<sub>500</sub>:149686

Sta:152083.80  
 FP<sub>100</sub>:3250.82  
 FW<sub>100</sub>:3251.60  
 FP<sub>500</sub>:3258.23  
 Q<sub>100</sub>:79640  
 Q<sub>500</sub>:149686

Sta:151853.00  
 FP<sub>100</sub>:3250.53  
 FW<sub>100</sub>:3251.30  
 FP<sub>500</sub>:3257.93  
 Q<sub>100</sub>:79640  
 Q<sub>500</sub>:149686

Sta:151621.70  
 FP<sub>100</sub>:3250.20  
 FW<sub>100</sub>:3250.95  
 FP<sub>500</sub>:3257.65  
 Q<sub>100</sub>:79640  
 Q<sub>500</sub>:149686

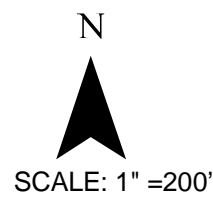
Sta:151189.10  
 FP<sub>100</sub>:3249.46  
 FW<sub>100</sub>:3250.30  
 FP<sub>500</sub>:3257.04  
 Q<sub>100</sub>:79640  
 Q<sub>500</sub>:149686

VERDE RIVER FLOOD HAZARD ASSESSMENT IN SUPPORT OF A FLOODPLAIN REDELINEATION FOR YAVAPAI COUNTY, ARIZONA  
 YCFCD PROJECT NUMBER: FC0139  
 HDR PROJECT NUMBER: 114474



CONVERSION FROM NAVD 88 TO NGVD 29: SUBTRACT 2.42 FEET

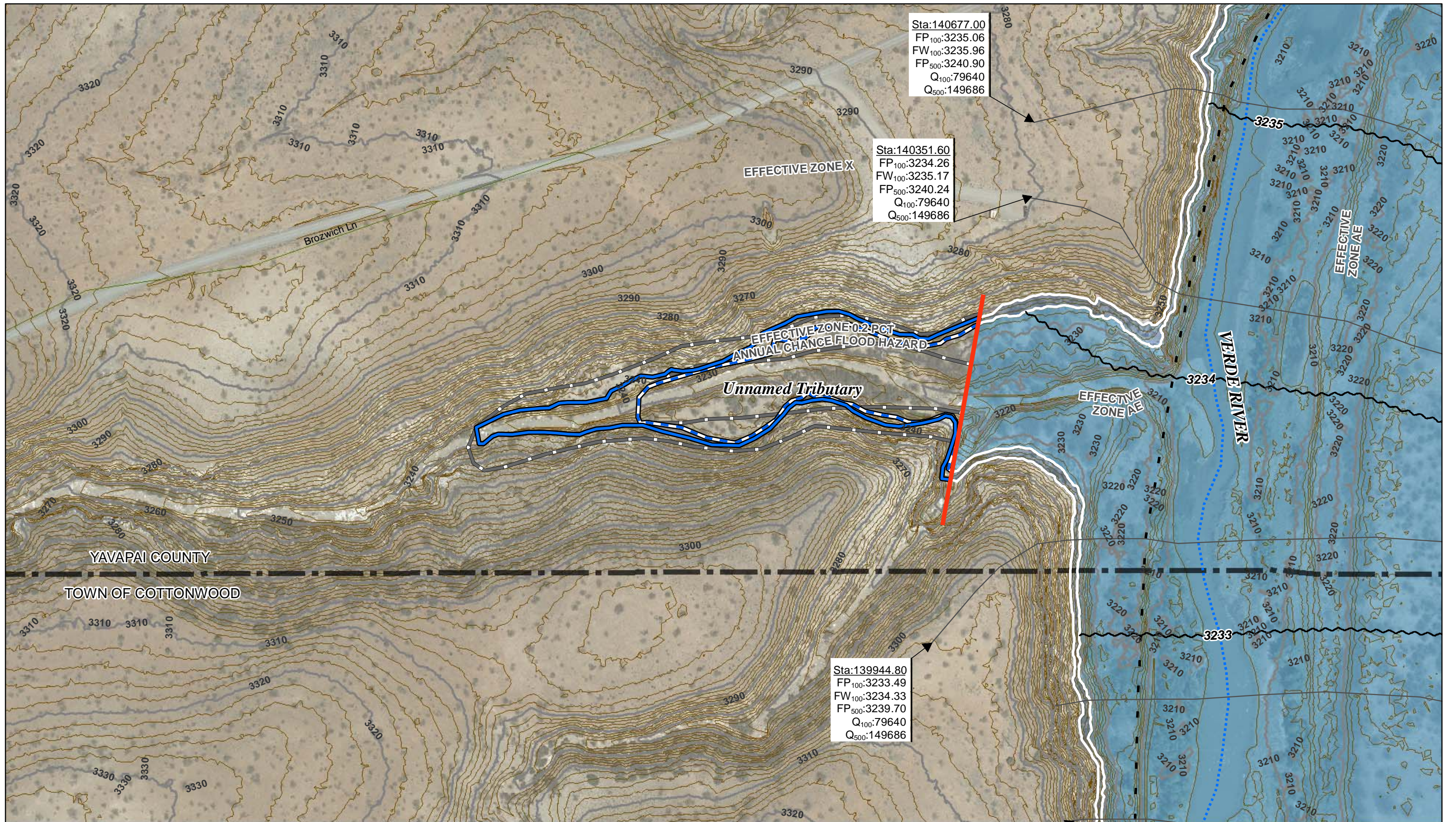
- PROPOSED 100-YEAR TRIBUTARY TIE-IN
- PROPOSED 500-YEAR TRIBUTARY TIE-IN
- EFFECTIVE FEMA FLOODPLAIN



UNNAMED WASH TRIBUTARY TIE-IN  
 REFER TO WORKMAP SHEET 5

DETAIL SHEET O  
 JANUARY 2011






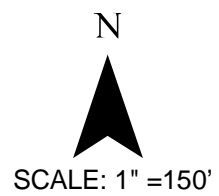


VERDE RIVER FLOOD HAZARD ASSESSMENT IN SUPPORT OF A FLOODPLAIN REDELINEATION FOR YAVAPAI COUNTY, ARIZONA  
 YCFCD PROJECT NUMBER: FC0139  
 HDR PROJECT NUMBER: 114474



CONVERSION FROM NAVD 88 TO NGVD 29: SUBTRACT 2.42 FEET

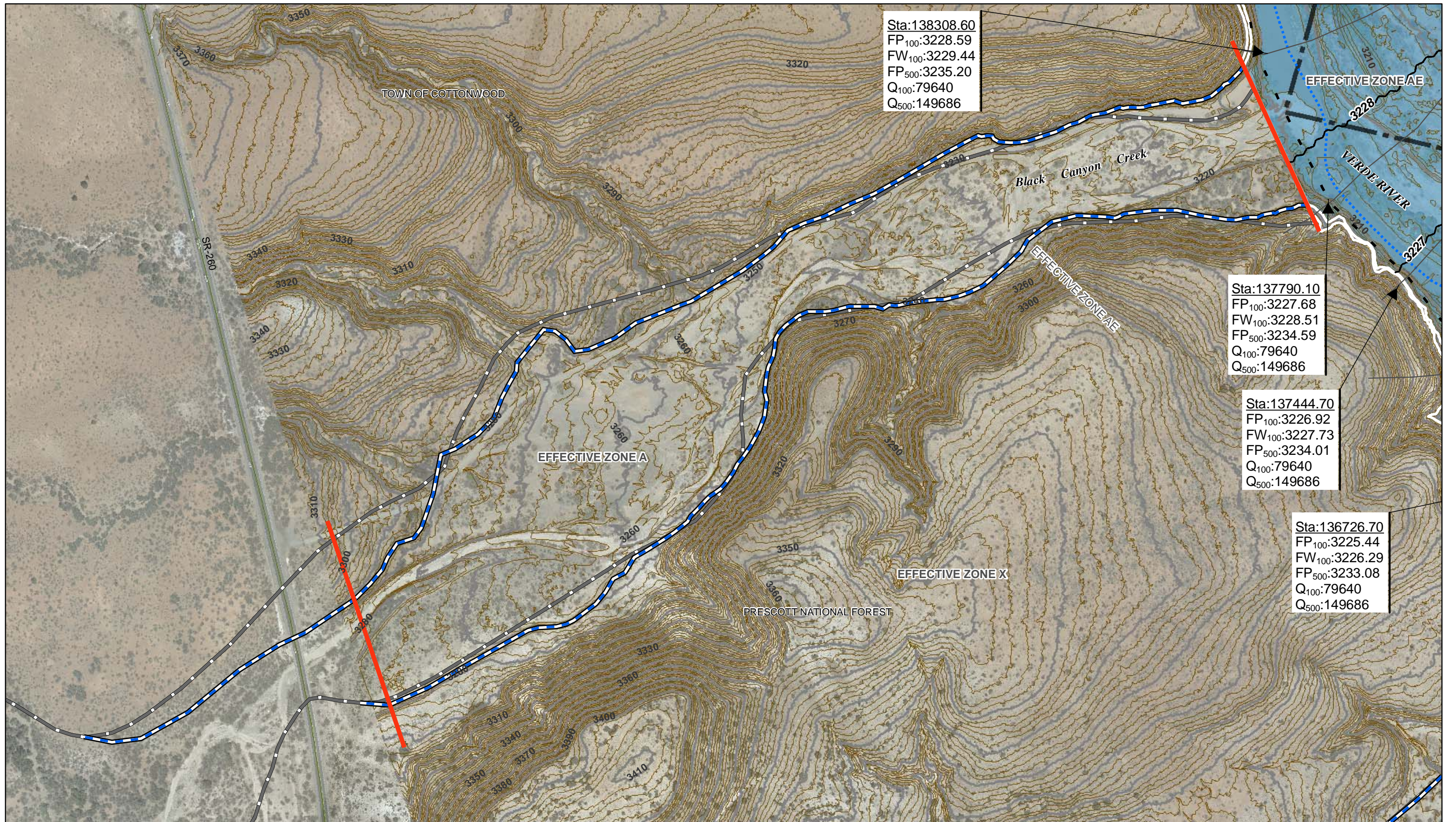
-  PROPOSED 100-YEAR TRIBUTARY TIE-IN
-  PROPOSED 500-YEAR TRIBUTARY TIE-IN
-  EFFECTIVE FEMA FLOODPLAIN



UNNAMED WASH TRIBUTARY TIE-IN  
 REFER TO WORKMAP SHEET 5

DETAIL SHEET P  
 JANUARY 2011








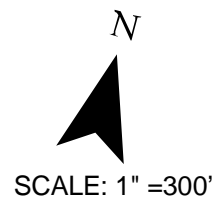
VERDE RIVER FLOOD HAZARD ASSESSMENT IN SUPPORT OF A FLOODPLAIN REDELINEATION FOR YAVAPAI COUNTY, ARIZONA  
YCFCD PROJECT NUMBER: FC0139  
HDR PROJECT NUMBER: 114474



**HDR**  
3200 EAST CAMELBACK ROAD, SUITE 350  
PHOENIX, AZ 85018-2311  
(602) 522-7700

CONVERSION FROM NAVD 88 TO NGVD 29: SUBTRACT 2.41 FEET

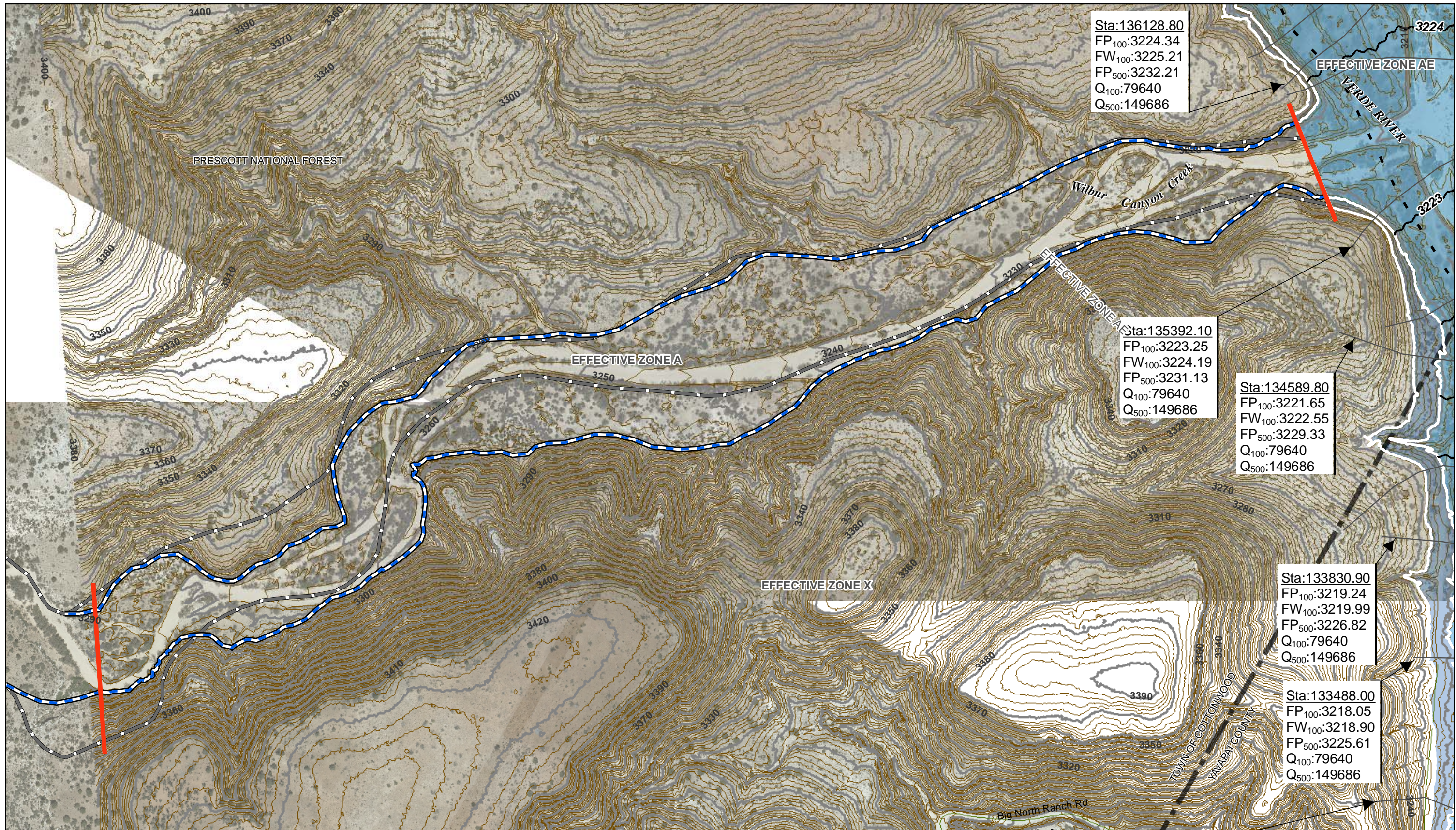
-  PROPOSED 100-YEAR TRIBUTARY TIE-IN
-  PROPOSED 500-YEAR TRIBUTARY TIE-IN
-  EFFECTIVE FEMA FLOODPLAIN



**BLACK CANYON CREEK TRIBUTARY TIE-IN**  
REFER TO WORKMAP SHEET 5

**DETAIL SHEET Q**  
JANUARY 2011








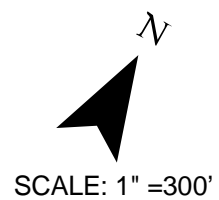
VERDE RIVER FLOOD HAZARD ASSESSMENT IN SUPPORT OF A FLOODPLAIN REDELINEATION FOR YAVAPAI COUNTY, ARIZONA  
 YCFCD PROJECT NUMBER: FC0139  
 HDR PROJECT NUMBER: 114474



**HDR**  
 3200 EAST CAMELBACK ROAD, SUITE 350  
 PHOENIX, AZ 85018-2311  
 (602) 522-7700

CONVERSION FROM NAVD 88 TO NGVD 29: SUBTRACT 2.41 FEET

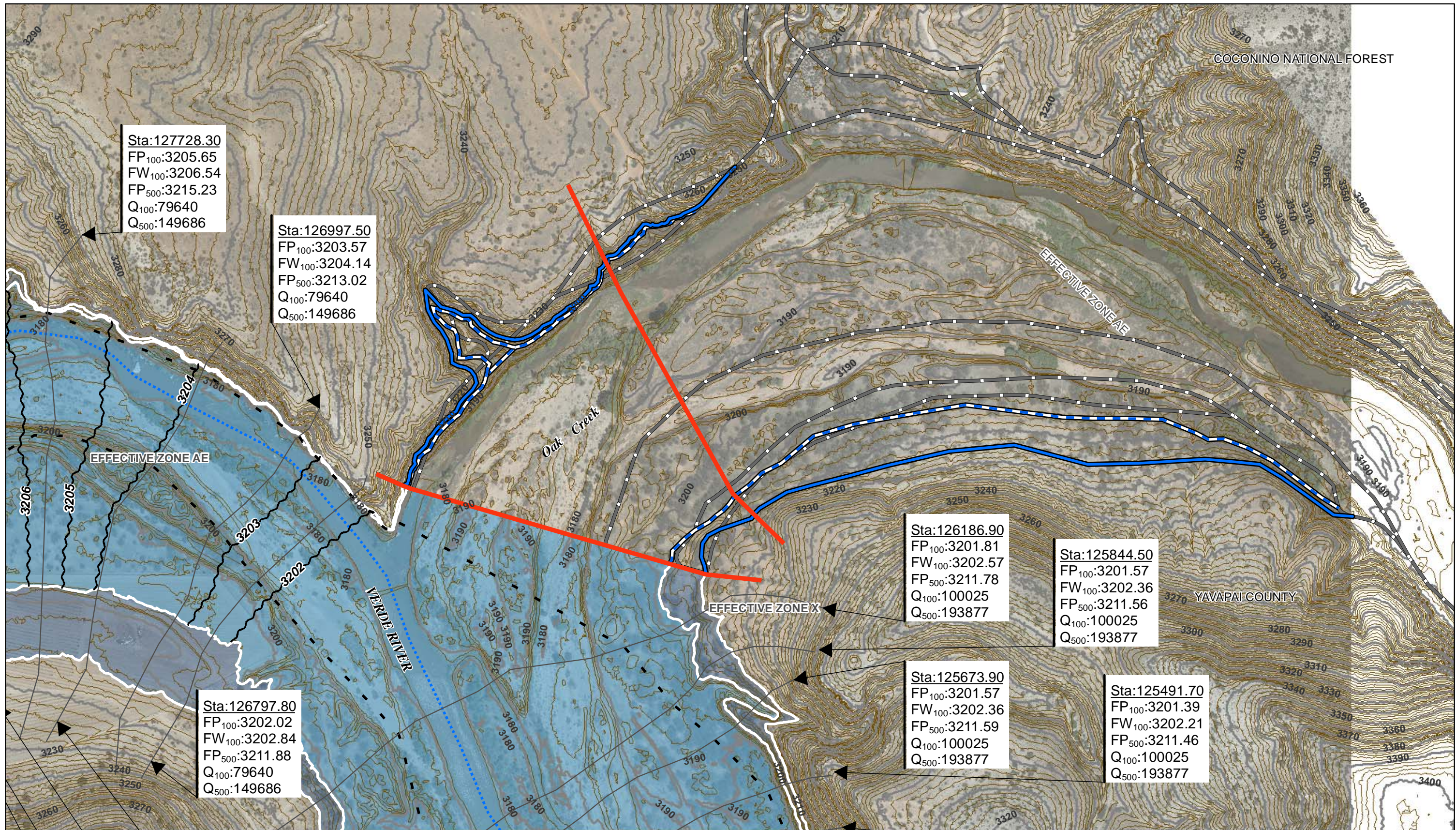
-  PROPOSED 100-YEAR TRIBUTARY TIE-IN
-  PROPOSED 500-YEAR TRIBUTARY TIE-IN
-  EFFECTIVE FEMA FLOODPLAIN



**WILBUR CANYON CREEK TRIBUTARY TIE-IN**  
 REFER TO WORKMAP SHEET 5

**DETAIL SHEET R**  
 JANUARY 2011





Sta:127728.30  
 FP<sub>100</sub>:3205.65  
 FW<sub>100</sub>:3206.54  
 FP<sub>500</sub>:3215.23  
 Q<sub>100</sub>:79640  
 Q<sub>500</sub>:149686

Sta:126997.50  
 FP<sub>100</sub>:3203.57  
 FW<sub>100</sub>:3204.14  
 FP<sub>500</sub>:3213.02  
 Q<sub>100</sub>:79640  
 Q<sub>500</sub>:149686

Sta:126797.80  
 FP<sub>100</sub>:3202.02  
 FW<sub>100</sub>:3202.84  
 FP<sub>500</sub>:3211.88  
 Q<sub>100</sub>:79640  
 Q<sub>500</sub>:149686

Sta:126186.90  
 FP<sub>100</sub>:3201.81  
 FW<sub>100</sub>:3202.57  
 FP<sub>500</sub>:3211.78  
 Q<sub>100</sub>:100025  
 Q<sub>500</sub>:193877

Sta:125844.50  
 FP<sub>100</sub>:3201.57  
 FW<sub>100</sub>:3202.36  
 FP<sub>500</sub>:3211.56  
 Q<sub>100</sub>:100025  
 Q<sub>500</sub>:193877

Sta:125673.90  
 FP<sub>100</sub>:3201.57  
 FW<sub>100</sub>:3202.36  
 FP<sub>500</sub>:3211.59  
 Q<sub>100</sub>:100025  
 Q<sub>500</sub>:193877

Sta:125491.70  
 FP<sub>100</sub>:3201.39  
 FW<sub>100</sub>:3202.21  
 FP<sub>500</sub>:3211.46  
 Q<sub>100</sub>:100025  
 Q<sub>500</sub>:193877

VERDE RIVER FLOOD HAZARD  
 ASSESSMENT IN SUPPORT OF A  
 FLOODPLAIN REDELINEATION  
 FOR YAVAPAI COUNTY, ARIZONA  
 YCFCD PROJECT NUMBER: FC0139  
 HDR PROJECT NUMBER: 114474



**HDR**  
 3200 EAST CAMELBACK ROAD, SUITE 350  
 PHOENIX, AZ 85018-2311  
 (602) 522-7700

CONVERSION FROM NAVD 88 TO NGVD 29: SUBTRACT 2.41 FEET

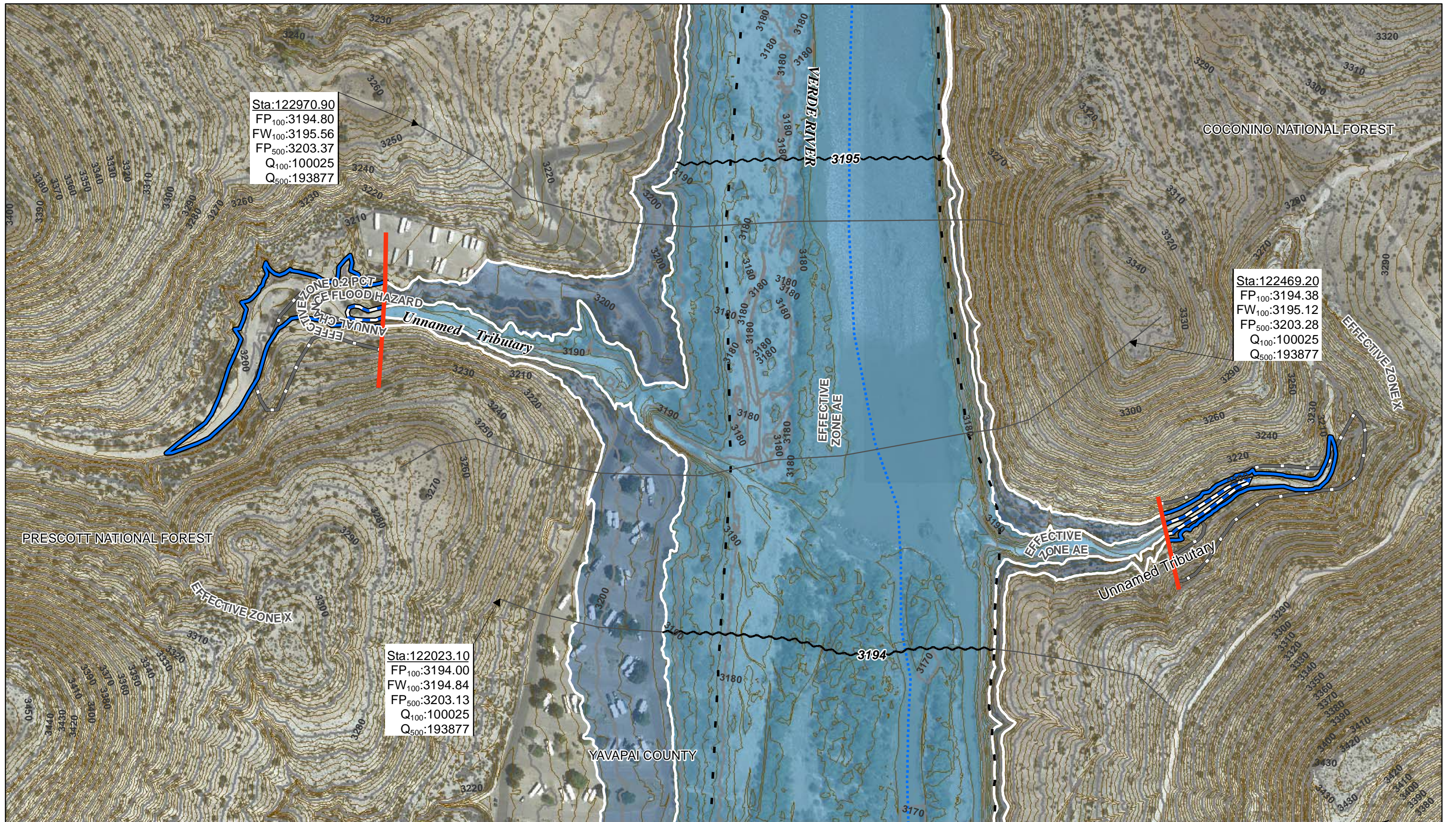
- PROPOSED 100-YEAR TRIBUTARY TIE-IN
- PROPOSED 500-YEAR TRIBUTARY TIE-IN
- EFFECTIVE FEMA FLOODPLAIN

N  
  
 SCALE: 1" = 250'

OAK CREEK  
 TRIBUTARY TIE-IN  
 REFER TO WORKMAP SHEET 6

DETAIL SHEET S  
 JANUARY 2011





Sta:122970.90  
 FP<sub>100</sub>:3194.80  
 FW<sub>100</sub>:3195.56  
 FP<sub>500</sub>:3203.37  
 Q<sub>100</sub>:100025  
 Q<sub>500</sub>:193877

Sta:122469.20  
 FP<sub>100</sub>:3194.38  
 FW<sub>100</sub>:3195.12  
 FP<sub>500</sub>:3203.28  
 Q<sub>100</sub>:100025  
 Q<sub>500</sub>:193877




Sta:122023.10  
 FP<sub>100</sub>:3194.00  
 FW<sub>100</sub>:3194.84  
 FP<sub>500</sub>:3203.13  
 Q<sub>100</sub>:100025  
 Q<sub>500</sub>:193877

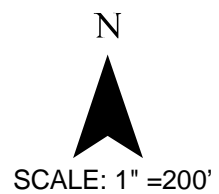
VERDE RIVER FLOOD HAZARD ASSESSMENT IN SUPPORT OF A FLOODPLAIN REDELINEATION FOR YAVAPAI COUNTY, ARIZONA  
 YCFCD PROJECT NUMBER: FC0139  
 HDR PROJECT NUMBER: 114474



**HDR**  
 3200 EAST CAMELBACK ROAD, SUITE 350  
 PHOENIX, AZ 85018-2311  
 (602) 522-7700

CONVERSION FROM NAVD 88 TO NGVD 29: SUBTRACT 2.41 FEET

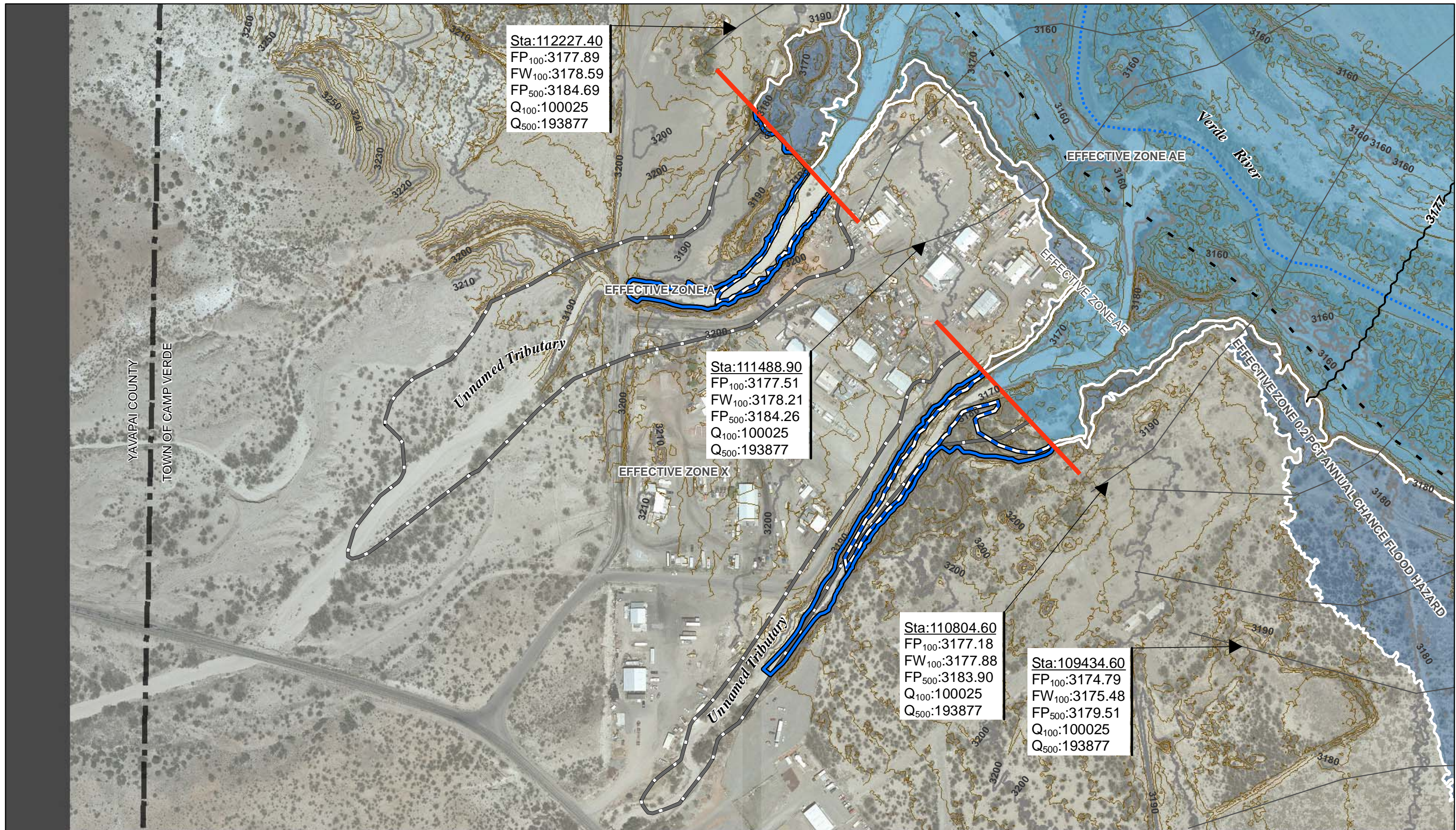
-  PROPOSED 100-YEAR TRIBUTARY TIE-IN
-  PROPOSED 500-YEAR TRIBUTARY TIE-IN
-  EFFECTIVE FEMA FLOODPLAIN



UNNAMED WASHES TRIBUTARY TIE-IN REFER TO WORKMAP SHEET 6

DETAIL SHEET T  
 JANUARY 2011





Sta: 112227.40  
 FP<sub>100</sub>: 3177.89  
 FW<sub>100</sub>: 3178.59  
 FP<sub>500</sub>: 3184.69  
 Q<sub>100</sub>: 100025  
 Q<sub>500</sub>: 193877

Sta: 111488.90  
 FP<sub>100</sub>: 3177.51  
 FW<sub>100</sub>: 3178.21  
 FP<sub>500</sub>: 3184.26  
 Q<sub>100</sub>: 100025  
 Q<sub>500</sub>: 193877

Sta: 110804.60  
 FP<sub>100</sub>: 3177.18  
 FW<sub>100</sub>: 3177.88  
 FP<sub>500</sub>: 3183.90  
 Q<sub>100</sub>: 100025  
 Q<sub>500</sub>: 193877

Sta: 109434.60  
 FP<sub>100</sub>: 3174.79  
 FW<sub>100</sub>: 3175.48  
 FP<sub>500</sub>: 3179.51  
 Q<sub>100</sub>: 100025  
 Q<sub>500</sub>: 193877

VERDE RIVER FLOOD HAZARD  
 ASSESSMENT IN SUPPORT OF A  
 FLOODPLAIN REDELINEATION  
 FOR YAVAPAI COUNTY, ARIZONA  
 YCFCD PROJECT NUMBER: FC0139  
 HDR PROJECT NUMBER: 114474



**HDR**  
 3200 EAST CAMELBACK ROAD, SUITE 350  
 PHOENIX, AZ 85018-2311  
 (602) 522-7700

CONVERSION FROM NAVD 88 TO NGVD 29: SUBTRACT 2.39 FEET

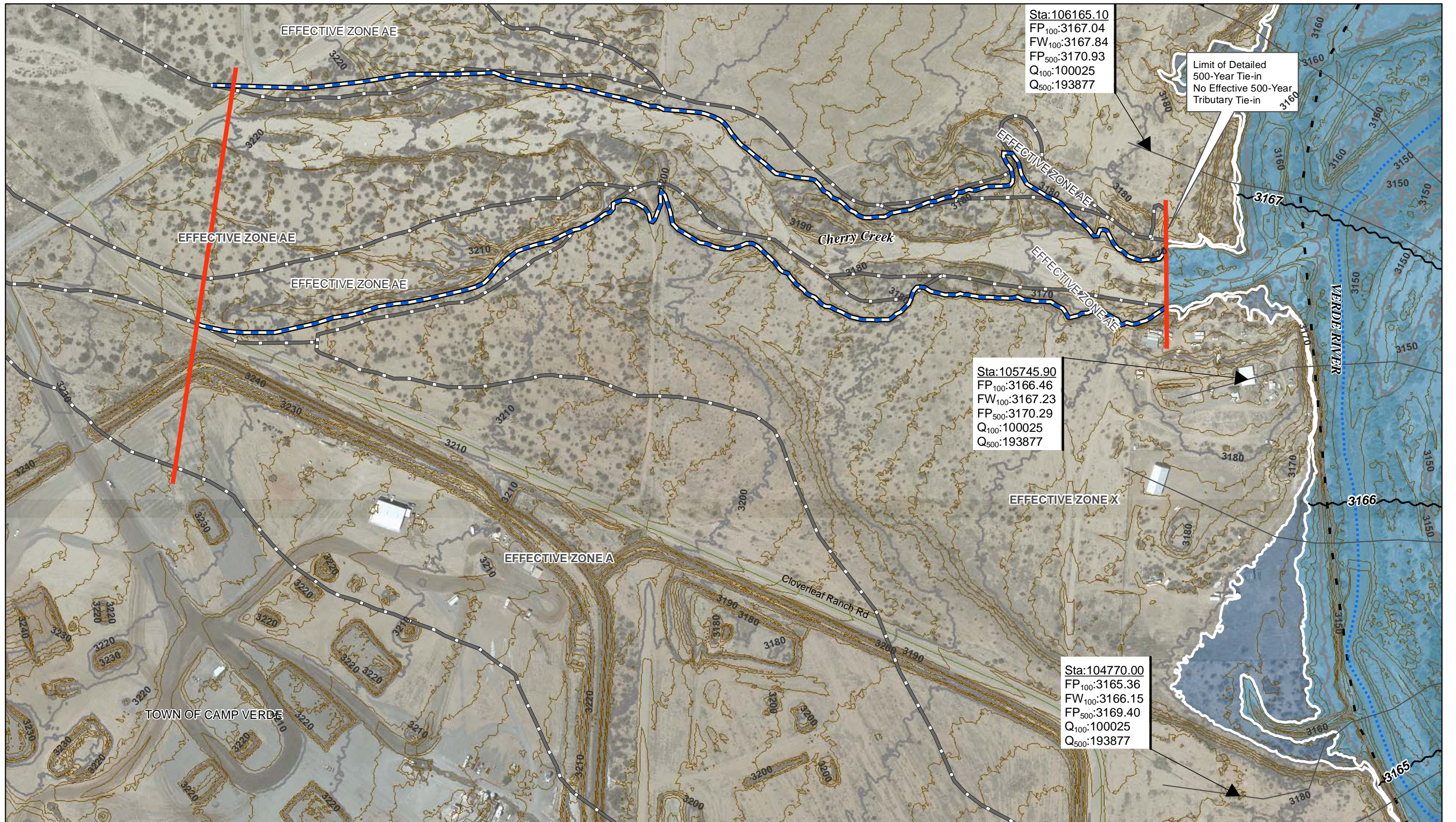
- PROPOSED 100-YEAR TRIBUTARY TIE-IN
- PROPOSED 500-YEAR TRIBUTARY TIE-IN
- EFFECTIVE FEMA FLOODPLAIN

N  
  
 SCALE: 1" = 250'

UNNAMED WASHES  
 TRIBUTARY TIE-IN  
 REFER TO WORKMAP SHEET 7

DETAIL SHEET U  
 JANUARY 2011





VERDE RIVER FLOOD HAZARD ASSESSMENT IN SUPPORT OF A FLOODPLAIN REDELINEATION FOR YAVAPAI COUNTY, ARIZONA  
 YCFCD PROJECT NUMBER: FC0139  
 HDR PROJECT NUMBER: 114474



**HDR**  
 3200 EAST CAMELBACK ROAD, SUITE 350  
 PHOENIX, AZ 85018-2311  
 (602) 522-7700

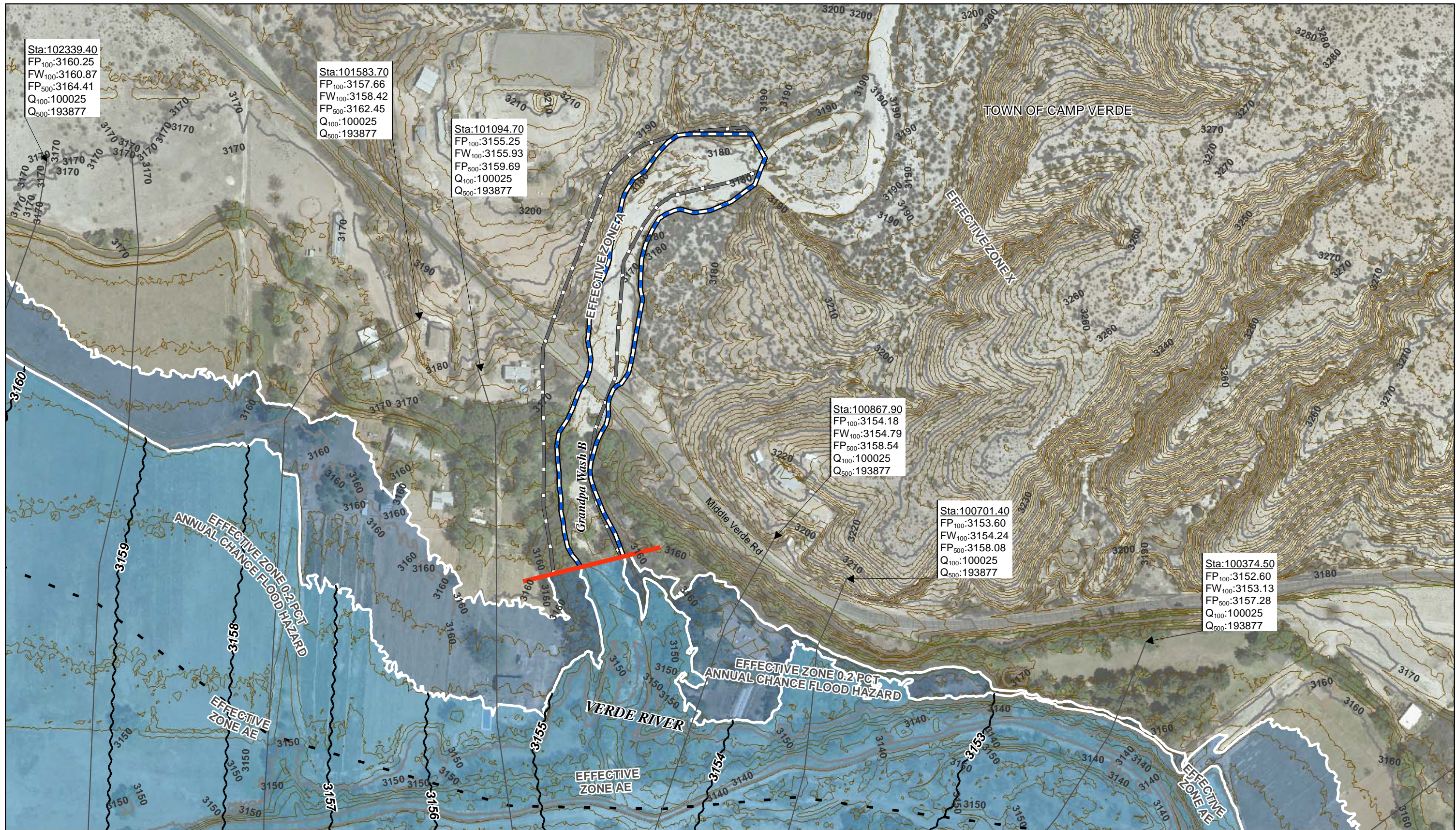
CONVERSION FROM NAVD 88 TO NGVD 29: SUBTRACT 2.39 FEET

- PROPOSED 100-YEAR TRIBUTARY TIE-IN
- PROPOSED 500-YEAR TRIBUTARY TIE-IN
- EFFECTIVE FEMA FLOODPLAIN

N  
 SCALE: 1" = 250'

**CHERRY CREEK TRIBUTARY TIE-IN**  
 REFER TO WORKMAP SHEET 7  
**DETAIL SHEET V**  
 JANUARY 2011





Sta:102339.40  
 FP<sub>100</sub>:3160.25  
 FW<sub>100</sub>:3160.87  
 FP<sub>500</sub>:3164.41  
 Q<sub>100</sub>:100025  
 Q<sub>500</sub>:193877

Sta:101583.70  
 FP<sub>100</sub>:3157.66  
 FW<sub>100</sub>:3158.42  
 FP<sub>500</sub>:3162.45  
 Q<sub>100</sub>:100025  
 Q<sub>500</sub>:193877

Sta:101094.70  
 FP<sub>100</sub>:3155.25  
 FW<sub>100</sub>:3155.93  
 FP<sub>500</sub>:3159.69  
 Q<sub>100</sub>:100025  
 Q<sub>500</sub>:193877

Sta:100867.90  
 FP<sub>100</sub>:3154.18  
 FW<sub>100</sub>:3154.79  
 FP<sub>500</sub>:3158.54  
 Q<sub>100</sub>:100025  
 Q<sub>500</sub>:193877

Sta:100701.40  
 FP<sub>100</sub>:3153.60  
 FW<sub>100</sub>:3154.24  
 FP<sub>500</sub>:3158.08  
 Q<sub>100</sub>:100025  
 Q<sub>500</sub>:193877

Sta:100374.50  
 FP<sub>100</sub>:3152.60  
 FW<sub>100</sub>:3153.13  
 FP<sub>500</sub>:3157.28  
 Q<sub>100</sub>:100025  
 Q<sub>500</sub>:193877

VERDE RIVER FLOOD HAZARD  
 ASSESSMENT IN SUPPORT OF A  
 FLOODPLAIN REDELINEATION  
 FOR YAVAPAI COUNTY, ARIZONA  
 YCFCD PROJECT NUMBER: FC0139  
 HDR PROJECT NUMBER: 114474



**HDR**  
 3200 EAST CAMELBACK ROAD, SUITE 350  
 PHOENIX, AZ 85018-2311  
 (602) 522-7700

CONVERSION FROM NAVD 88 TO NGVD 29: SUBTRACT 2.39 FEET

- PROPOSED 100-YEAR TRIBUTARY TIE-IN
- PROPOSED 500-YEAR TRIBUTARY TIE-IN
- EFFECTIVE FEMA FLOODPLAIN

N  
  
 SCALE: 1" = 200'

GRANDPA WASH B  
 TRIBUTARY TIE-IN  
 REFER TO WORKMAP SHEET 8  
 DETAIL SHEET W  
 JANUARY 2011









VERDE RIVER FLOOD HAZARD  
 ASSESSMENT IN SUPPORT OF A  
 FLOODPLAIN REDELINEATION  
 FOR YAVAPAI COUNTY, ARIZONA  
 YCFCD PROJECT NUMBER: FC0139  
 HDR PROJECT NUMBER: 114474



**HDR**  
 3200 EAST CAMELBACK ROAD, SUITE 350  
 PHOENIX, AZ 85018-2311  
 (602) 522-7700

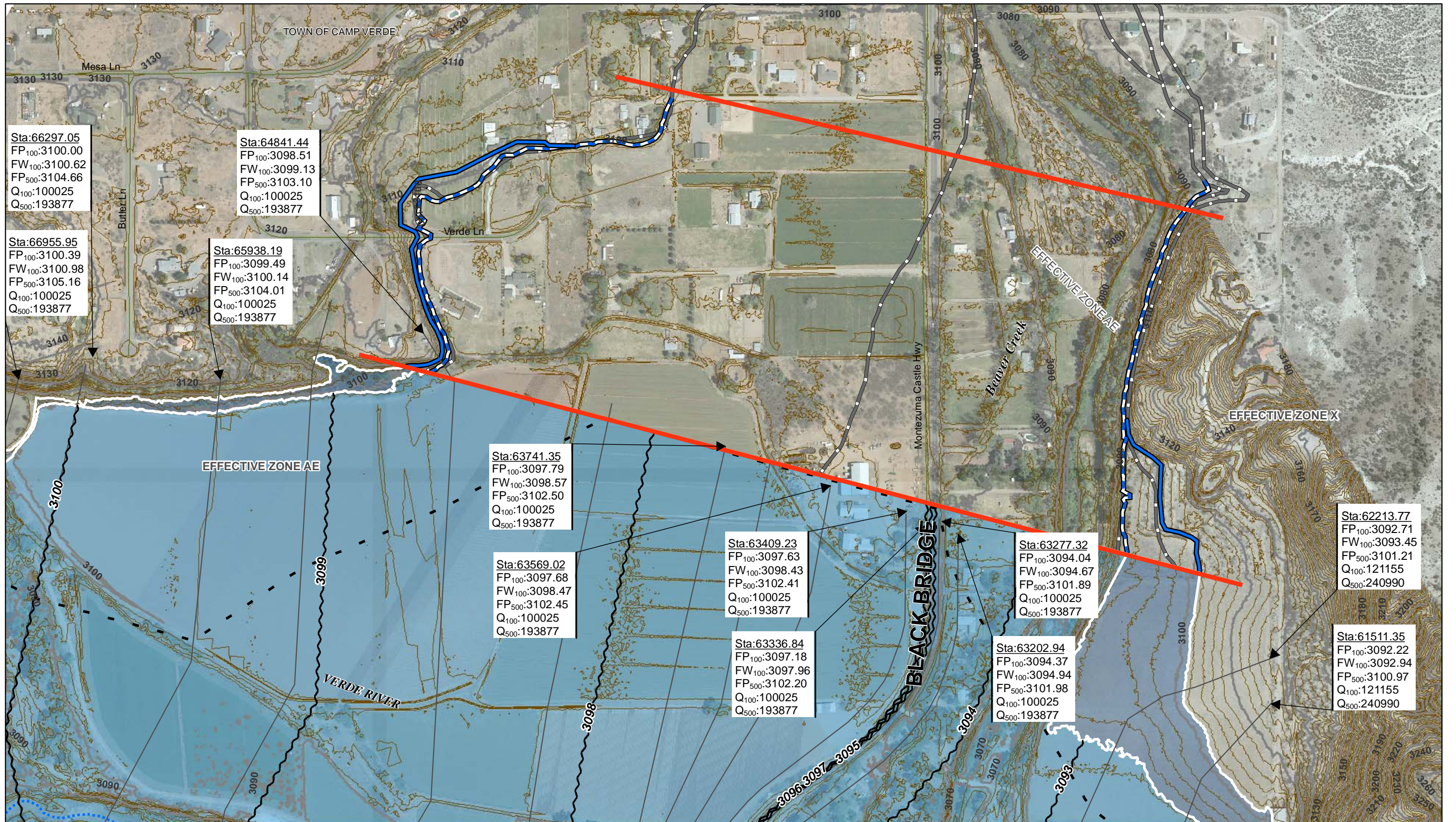
CONVERSION FROM NAVD 88 TO NGVD 29: SUBTRACT 2.34 FEET

-  PROPOSED 100-YEAR TRIBUTARY TIE-IN
-  PROPOSED 500-YEAR TRIBUTARY TIE-IN
-  EFFECTIVE FEMA FLOODPLAIN

N  
  
 SCALE: 1" = 150'

**GRANDPA WASH A**  
**TRIBUTARY TIE-IN**  
 REFER TO WORKMAP SHEET 9  
**DETAIL SHEET X**  
 JANUARY 2011





VERDE RIVER FLOOD HAZARD ASSESSMENT IN SUPPORT OF A FLOODPLAIN REDELINEATION FOR YAVAPAI COUNTY, ARIZONA  
 YCFCD PROJECT NUMBER: FC0139  
 HDR PROJECT NUMBER: 114474



**HDR**  
 3200 EAST CAMELBACK ROAD, SUITE 350  
 PHOENIX, AZ 85018-2311  
 (602) 522-7700

CONVERSION FROM NAVD 88 TO NGVD 29: SUBTRACT 2.34 FEET

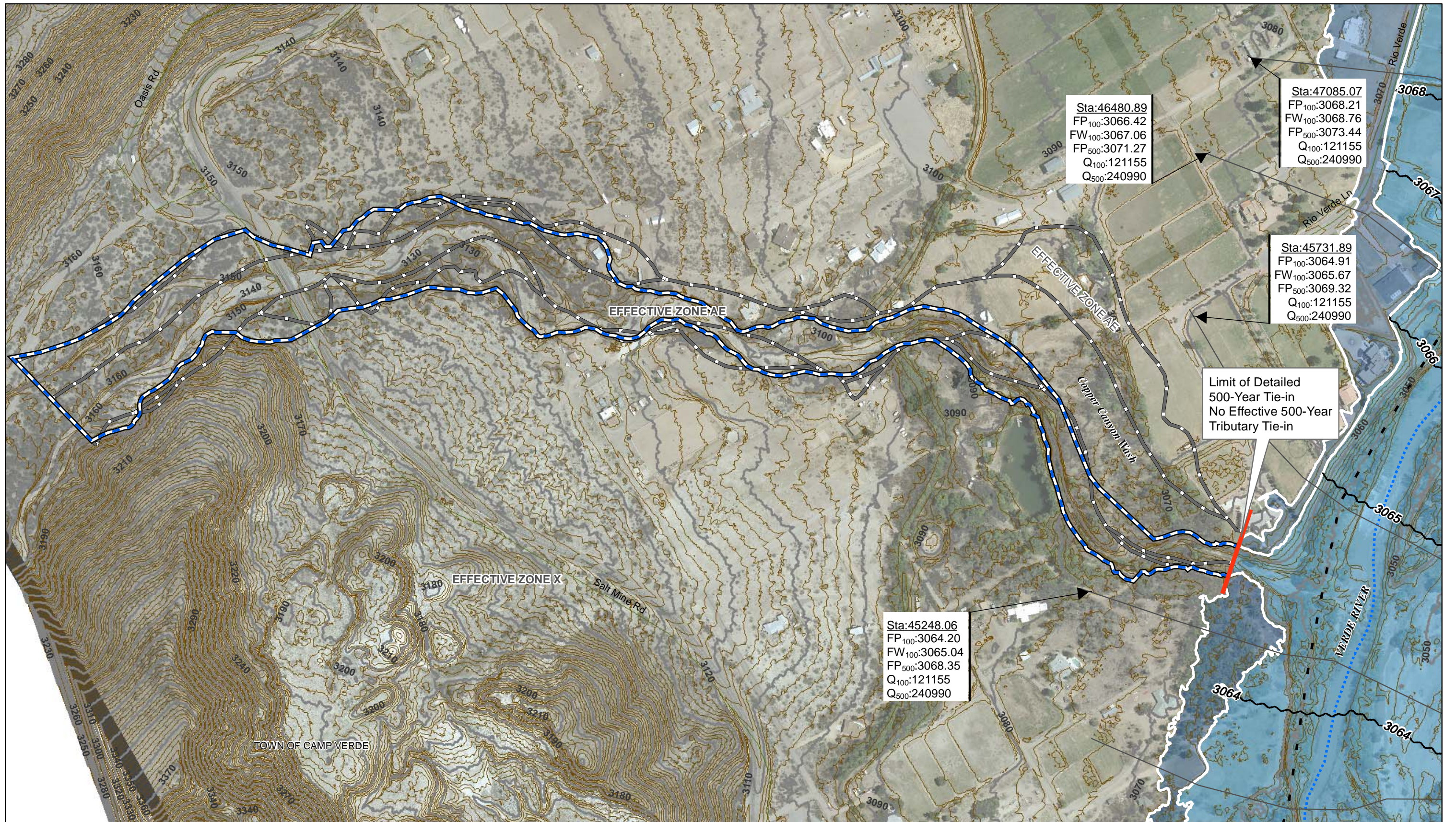
- PROPOSED 100-YEAR TRIBUTARY TIE-IN
- PROPOSED 500-YEAR TRIBUTARY TIE-IN
- EFFECTIVE FEMA FLOODPLAIN

N  
 SCALE: 1" = 350'

BEAVER CREEK TRIBUTARY TIE-IN  
 REFER TO WORKMAP SHEET 10

DETAIL SHEET Y  
 JANUARY 2011





VERDE RIVER FLOOD HAZARD ASSESSMENT IN SUPPORT OF A FLOODPLAIN REDELINEATION FOR YAVAPAI COUNTY, ARIZONA  
 YCFCD PROJECT NUMBER: FC0139  
 HDR PROJECT NUMBER: 114474



**HDR**  
 3200 EAST CAMELBACK ROAD, SUITE 350  
 PHOENIX, AZ 85018-2311  
 (602) 522-7700

CONVERSION FROM NAVD 88 TO NGVD 29: SUBTRACT 2.38 FEET

- PROPOSED 100-YEAR TRIBUTARY TIE-IN
- PROPOSED 500-YEAR TRIBUTARY TIE-IN
- EFFECTIVE FEMA FLOODPLAIN

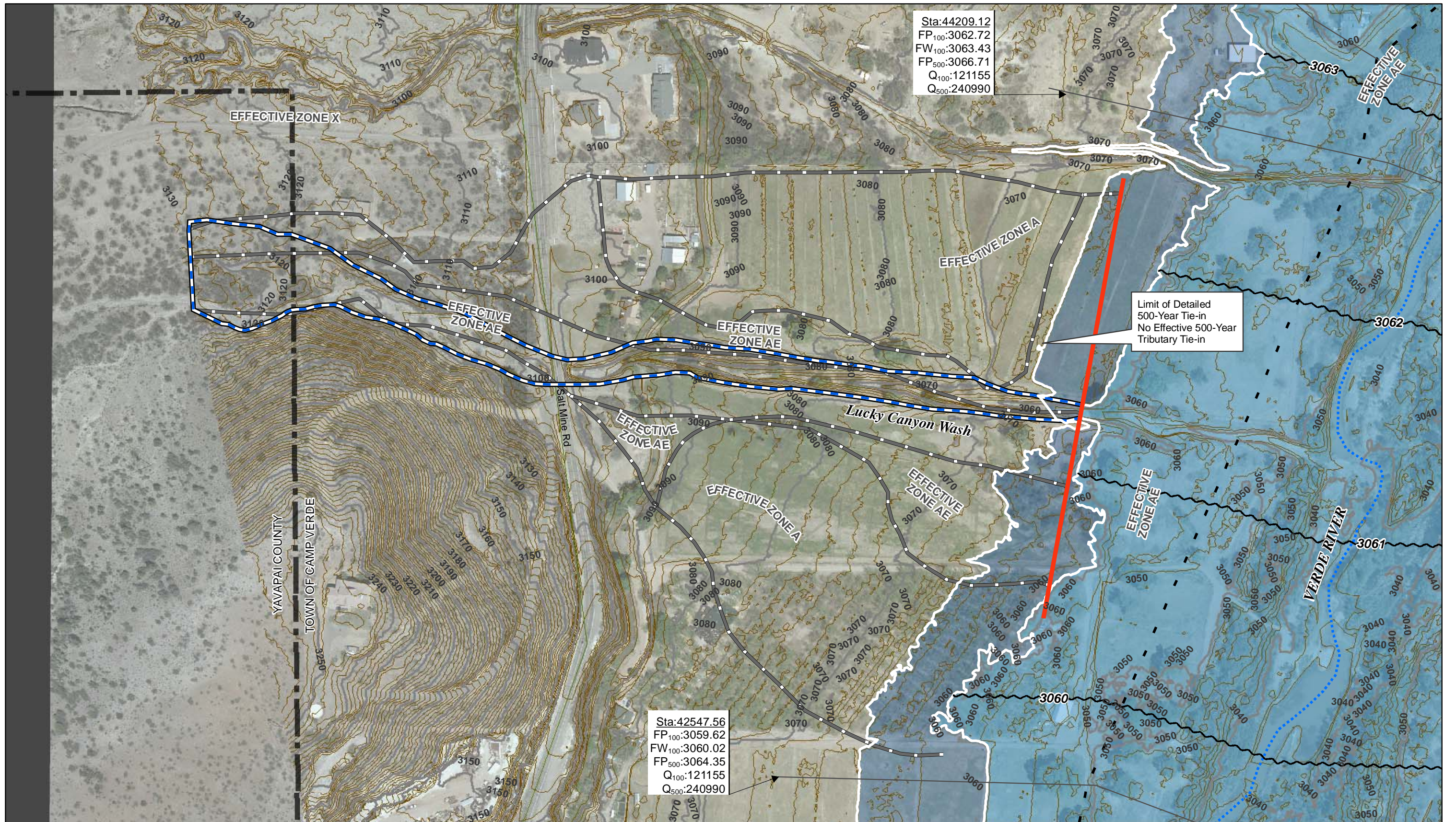


SCALE: 1" = 300'

COPPER CANYON WASH TRIBUTARY TIE-IN  
 REFER TO WORKMAP SHEET 12

DETAIL SHEET Z  
 JANUARY 2011





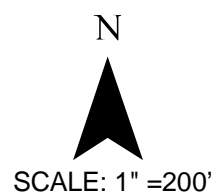
VERDE RIVER FLOOD HAZARD  
 ASSESSMENT IN SUPPORT OF A  
 FLOODPLAIN REDELINEATION  
 FOR YAVAPAI COUNTY, ARIZONA  
 YCFCD PROJECT NUMBER: FC0139  
 HDR PROJECT NUMBER: 114474



**HDR**  
 3200 EAST CAMELBACK ROAD, SUITE 350  
 PHOENIX, AZ 85018-2311  
 (602) 522-7700

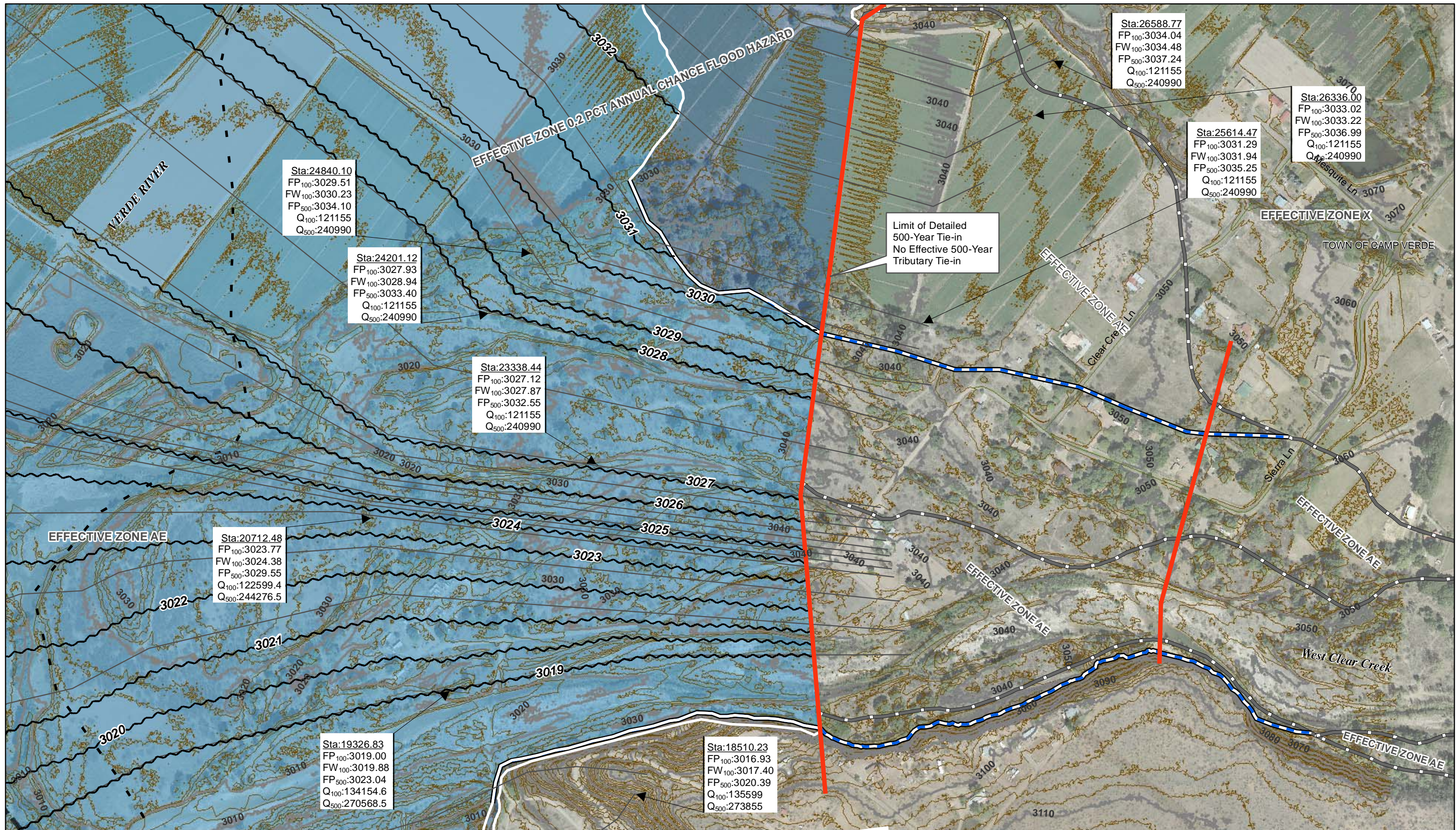
CONVERSION FROM NAVD 88 TO NGVD 29: SUBTRACT 2.40 FEET

- PROPOSED 100-YEAR TRIBUTARY TIE-IN
- PROPOSED 500-YEAR TRIBUTARY TIE-IN
- EFFECTIVE FEMA FLOODPLAIN



LUCKY CANYON WASH  
 TRIBUTARY TIE-IN  
 REFER TO WORKMAP SHEET 12  
**DETAIL SHEET A**  
 JANUARY 2011



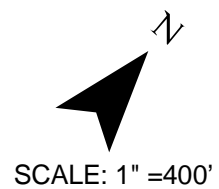


VERDE RIVER FLOOD HAZARD ASSESSMENT IN SUPPORT OF A FLOODPLAIN REDELINEATION FOR YAVAPAI COUNTY, ARIZONA  
YCFCD PROJECT NUMBER: FC0139  
HDR PROJECT NUMBER: 114474



CONVERSION FROM NAVD 88 TO NGVD 29: SUBTRACT 2.35 FEET

- PROPOSED 100-YEAR TRIBUTARY TIE-IN
- PROPOSED 500-YEAR TRIBUTARY TIE-IN
- EFFECTIVE FEMA FLOODPLAIN



WEST CLEAR CREEK TRIBUTARY TIE-IN  
REFER TO WORKMAP SHEET 13

DETAIL SHEET BB  
JANUARY 2011