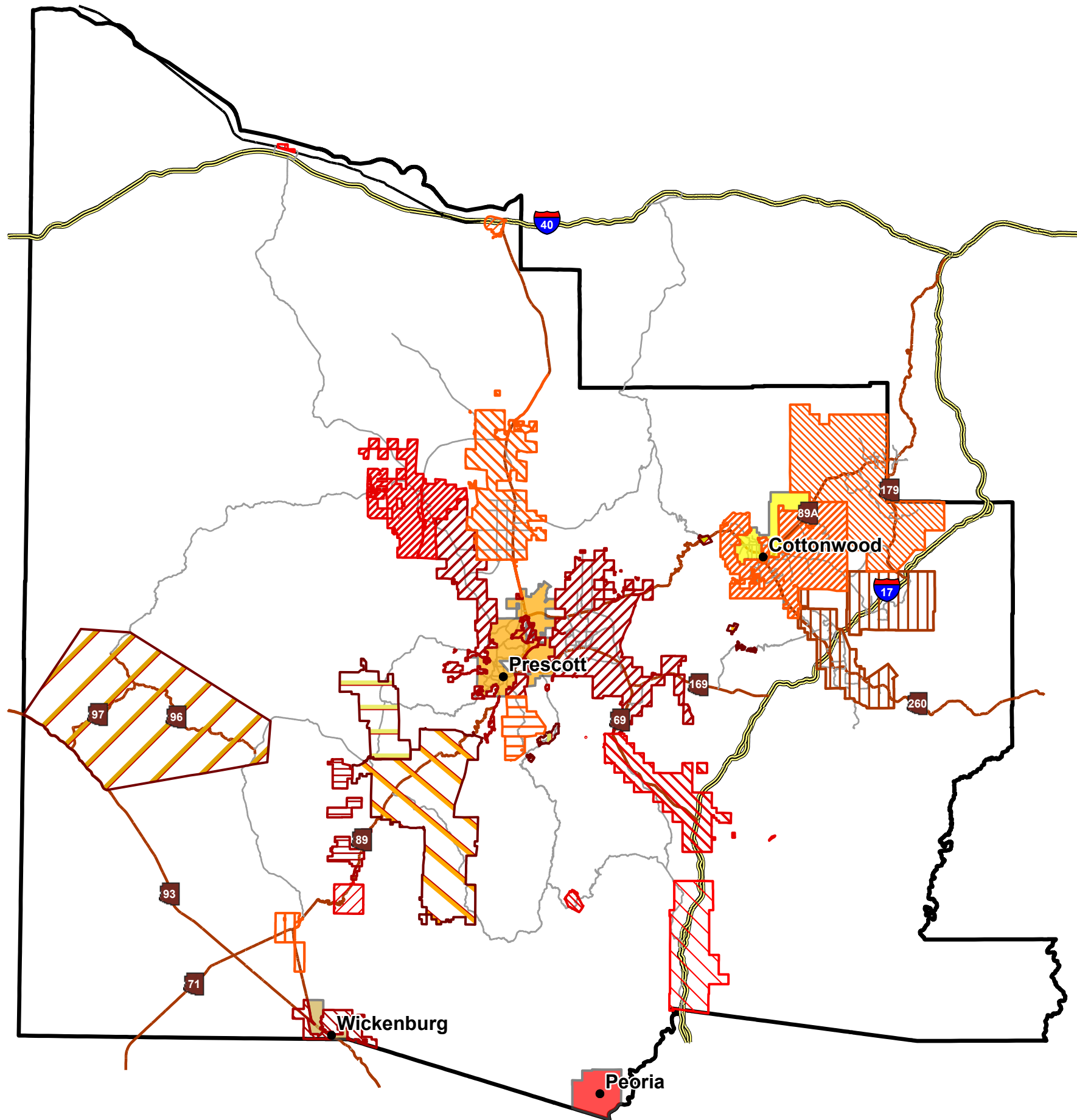




Yavapai County Fire Districts and Fire Departments Map Series

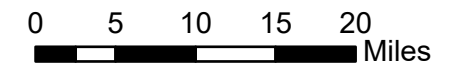


Name

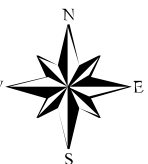
Page

Ash Fork Fire District.....	1
Bagdad-Williamson Valley Fire District Contract.....	2
Central Yavapai Fire District.....	3
Cherry Volunteer Fire Department.....	4
Chino Valley Fire District.....	5
City of Cottonwood Fire Department.....	6
City of Peoria Fire Department.....	7
City of Prescott Fire Department.....	8
Congress Fire District.....	9
Copper Canyon Fire and Medical District.....	10
Crown King Fire District.....	11
Daisy Mountain Fire District.....	12
Groom Creek Fire District.....	13
Jerome Volunteer Fire Department.....	14
Mayer Fire District.....	15
Mountain Pines Fire Association.....	16
Peoples Valley Fire District.....	17
Sedona Fire District.....	18
Seligman Fire District.....	19
Skull Valley Volunteer Fire Department.....	20
Southern Yavapai Volunteer Fire District.....	21
Verde Valley Fire District.....	22
Walker Fire Protection Association.....	23
Wickenburg Fire District and Department.....	24
Williamson Valley Fire District.....	25
Yarnell Fire District.....	26

Volunteer Fire District boundaries are based from information from State Fire or from the local volunteer fire chief. The volunteer fire district boundary should not be used a guarantee of services from the volunteer district.



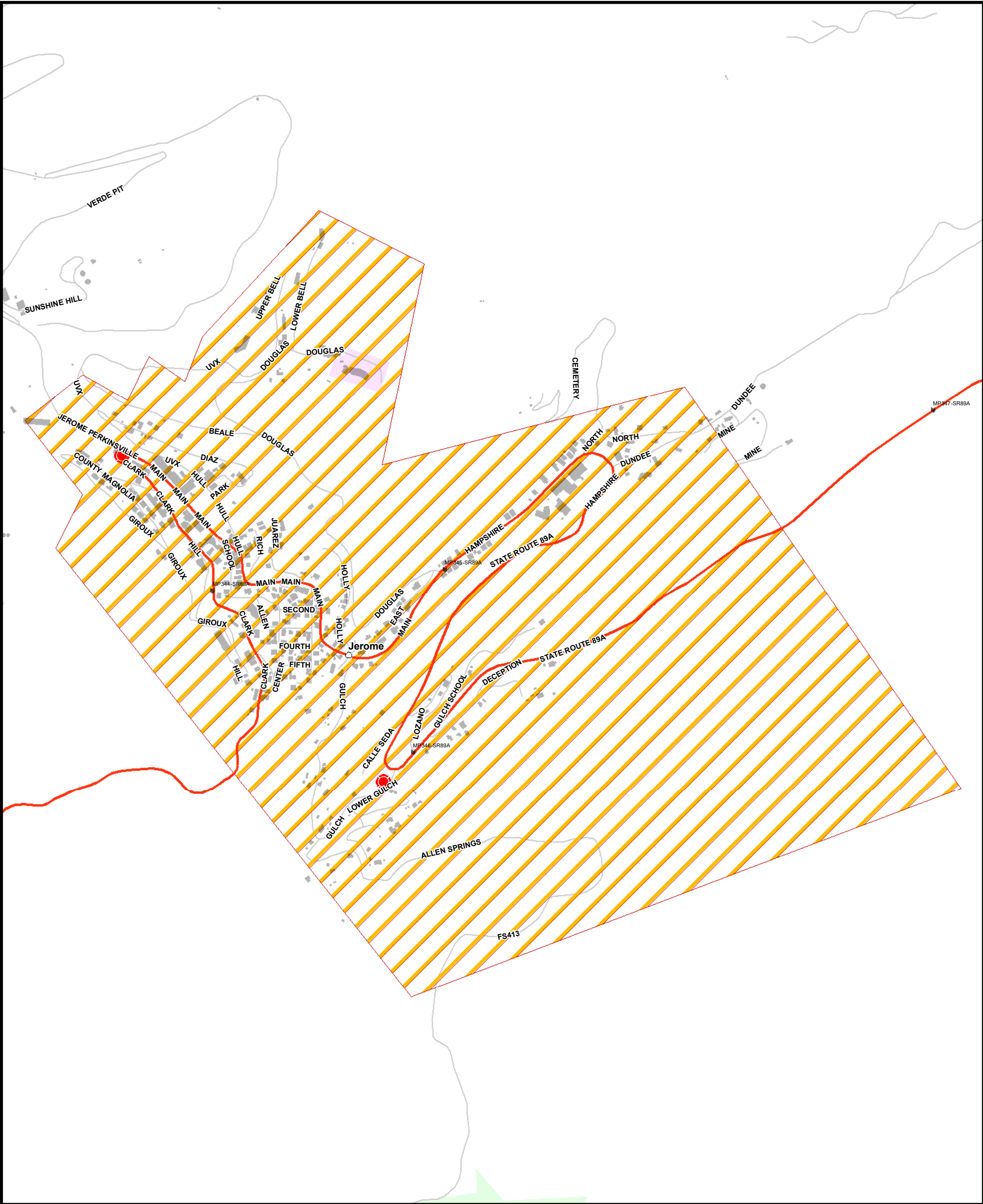
1:760,320





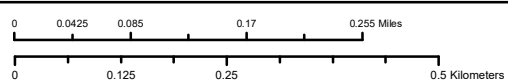
Yavapai County Taxable and Volunteer Fire Districts

Fire District:

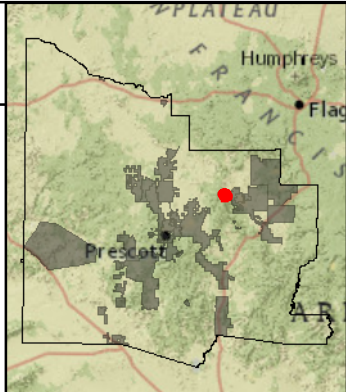


Volunteer Fire District boundaries are based on information from State Fire (collected 5-2017) or from the local volunteer fire chief. The volunteer fire district boundary should not be used as a guarantee of services from the volunteer district.

Yavapai County assumes no responsibility for errors, omissions, and/or inaccuracies in this mapping product. This product is for informational purposes and may not have been prepared for, or be suitable for legal, engineering, or surveying purposes. Users of this information should review or consult the primary data and information sources to ascertain the usability of the information.



1 in = 0.14 miles

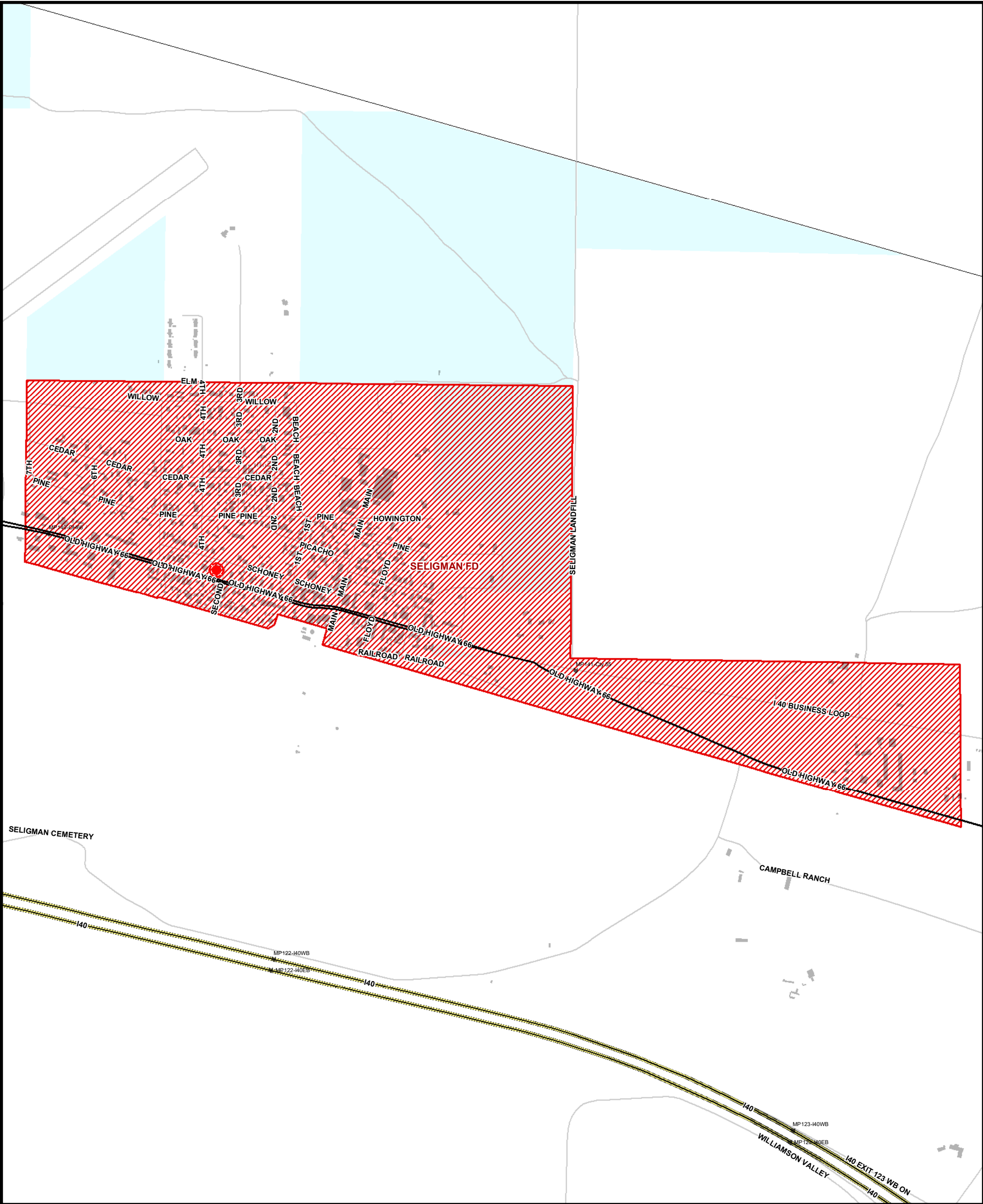


Legend			
	Fire Stations		Volunteer Fire District
	Mile Markers		Public Land Use
	Cities		Arizona State Parks
	Interstate Highways		Prescott National Forest
	State Highways		Road Centerlines
	Old Highways		
	Structures 2014		



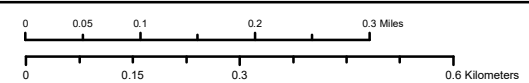
Yavapai County Taxable and Volunteer Fire Districts

Fire District: SELIGMAN FD

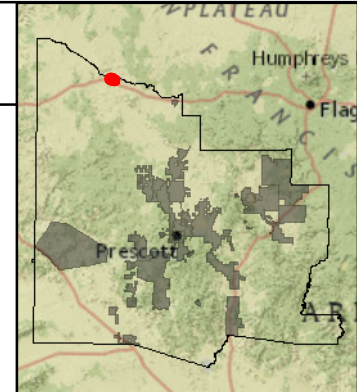
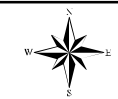


Volunteer Fire District boundaries are based on information from State Fire (collected 5-2017) or from the local volunteer fire chief. The volunteer fire district boundary should not be used as a guarantee of services from the volunteer district.

Yavapai County assumes no responsibility for errors, omissions, and/or inaccuracies in this mapping product. This product is for informational purposes and may not have been prepared for, or be suitable for, legal, engineering, or surveying purposes. Users of this information should review or consult the primary data and information sources to ascertain the usability of the information.



1 in = 0.17 miles

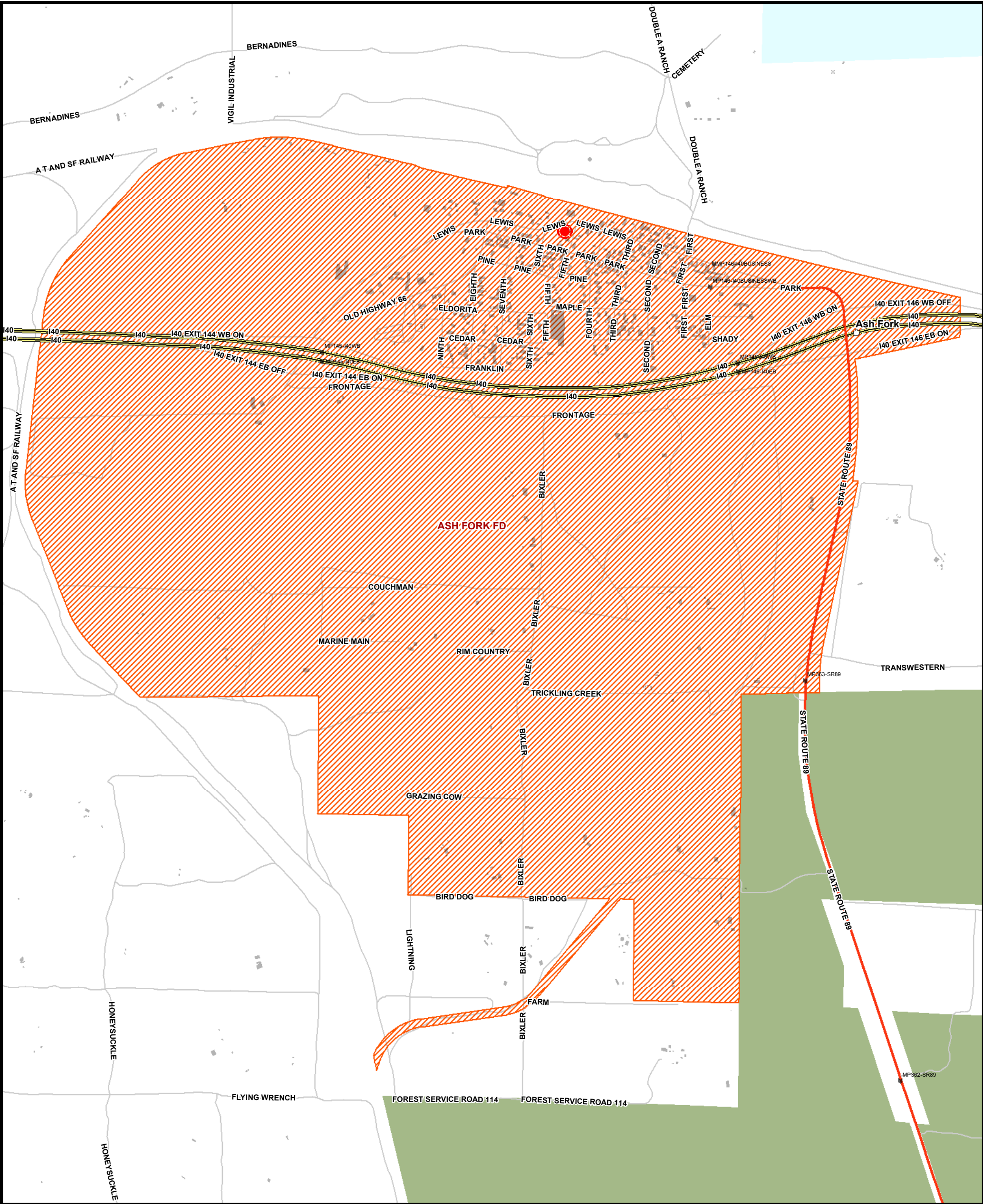


- Legend**
- Fire Stations
 - Fire Districts Seligman FD
 - Public Land Use
 - State of Arizona Land
 - Road Centerlines
 - Mile Markers
 - Cities
 - Interstate Highways
 - State Highways
 - Old Highways
 - Structures 2014



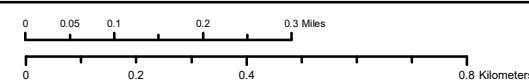
Yavapai County Taxable and Volunteer Fire Districts

Fire District: ASH FORK FD

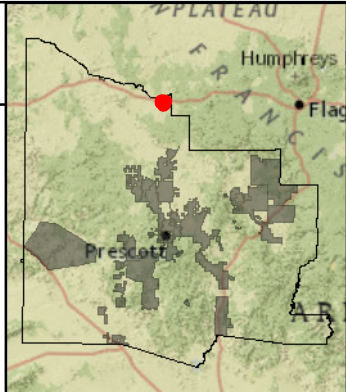
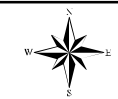


Volunteer Fire District boundaries are based on information from State Fire (collected 5-2017) or from the local volunteer fire chief. The volunteer fire district boundary should not be used as a guarantee of services from the volunteer district.

Yavapai County assumes no responsibility for errors, omissions, and/or inaccuracies in this mapping product. This product is for informational purposes and may not have been prepared for, or be suitable for legal, engineering, or surveying purposes. Users of this information should review or consult the primary data and information sources to ascertain the usability of the information.



1 in = 0.22 miles

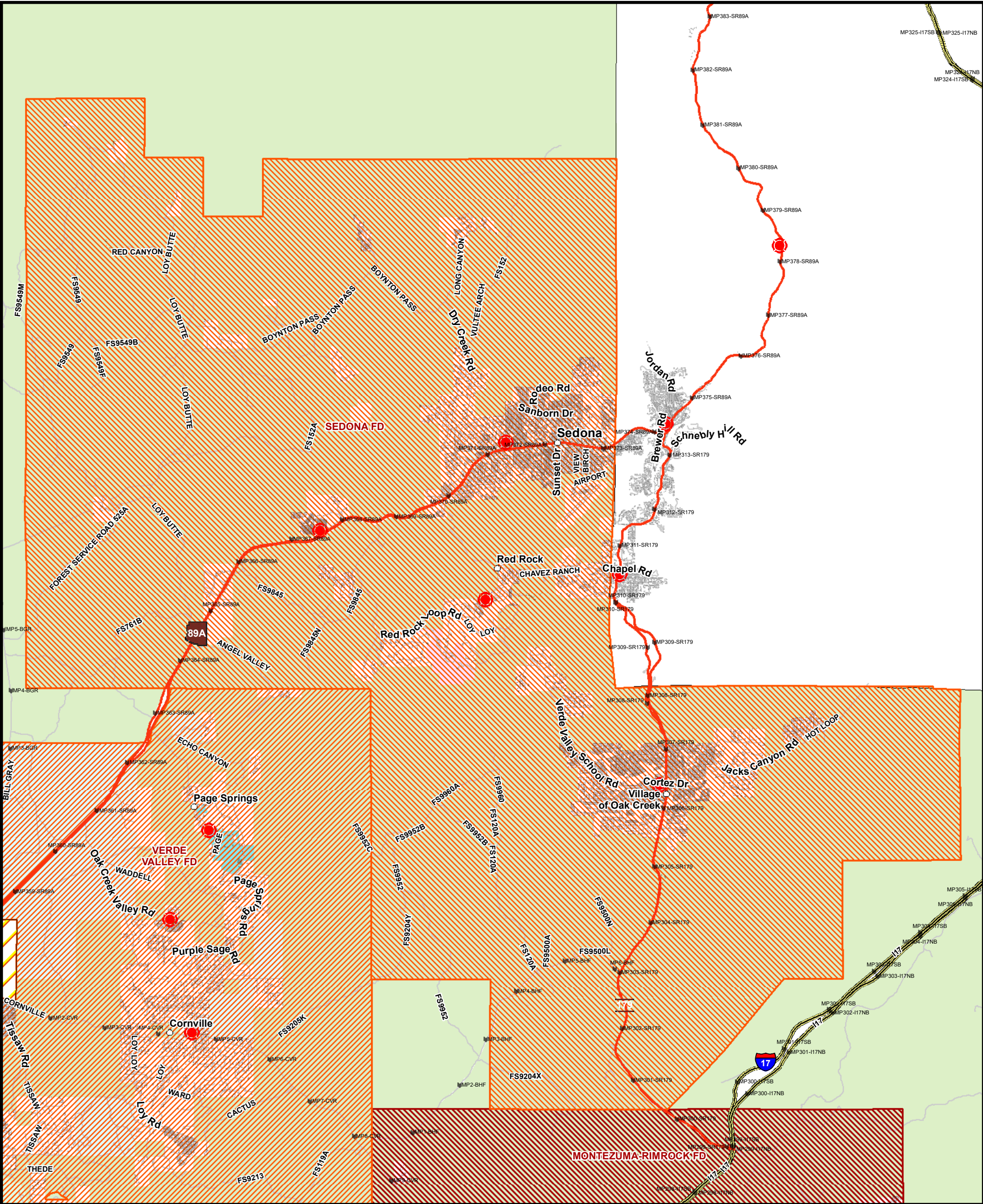


Legend			
	Fire Stations		Ash Fork FD
	Mile Markers		Public Land Use
	Cities		State of Arizona Land
	Interstate Highways		Kaibab National Forest
	State Highways		Structures 2014
	Old Highways		
	Structures 2014		

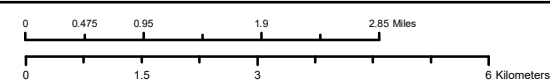


Yavapai County Taxable and Volunteer Fire Districts

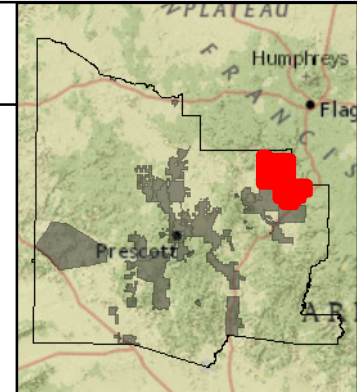
Fire District: SEDONA FD



Volunteer Fire District boundaries are based on information from State Fire (collected 5-2017) or from the local volunteer fire chief. The volunteer fire district boundary should not be used as a guarantee of services from the volunteer district.
Yavapai County assumes no responsibility for errors, omissions, and/or inaccuracies in this mapping product. This product is for informational purposes and may not have been prepared for, or be suitable for legal, engineering, or surveying purposes. Users of this information should review or consult the primary data and information sources to ascertain the usability of the information.



1 in = 1.55 miles

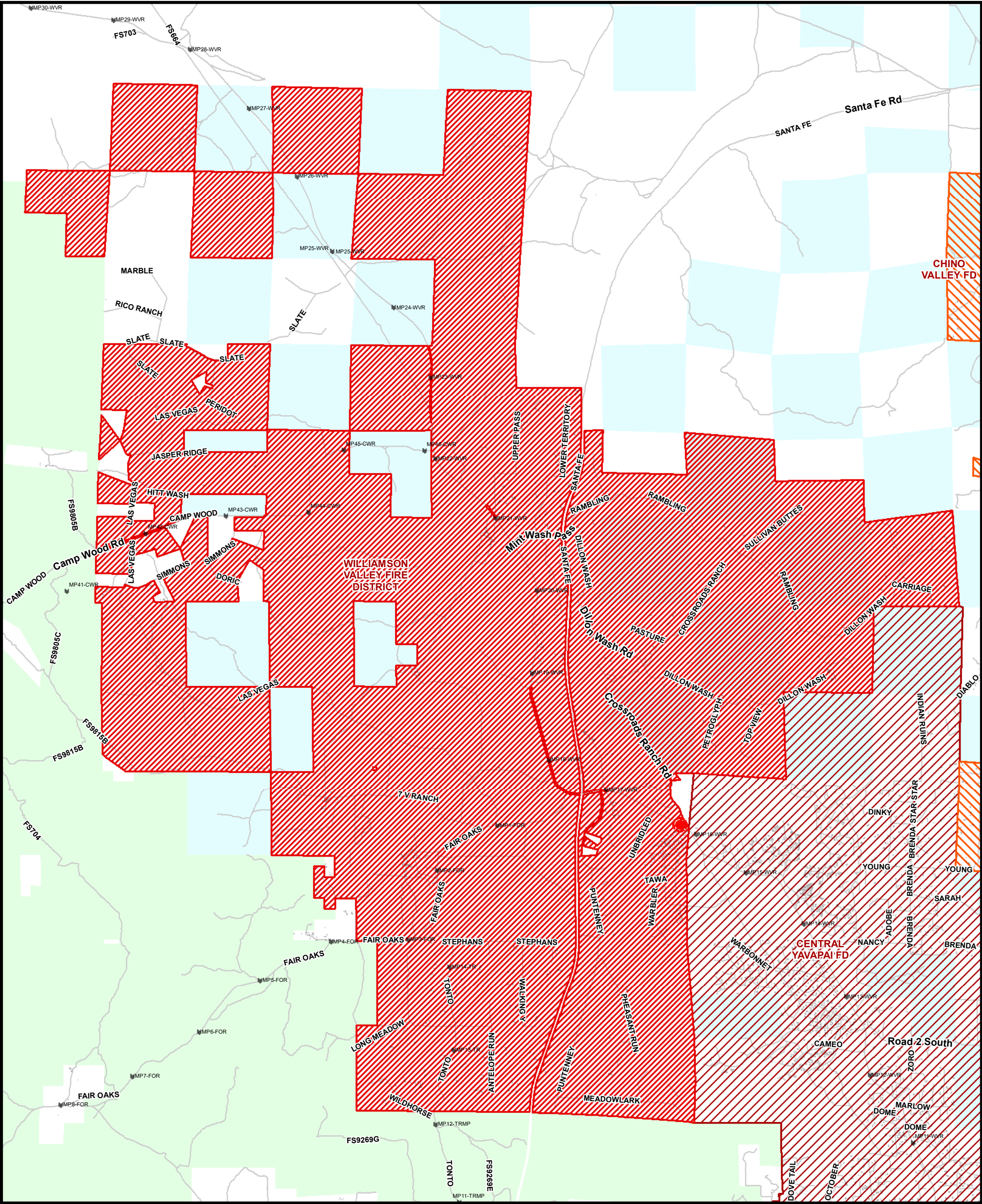


Legend			
	Fire Stations		Sedona FD
	Incorporated Fire Departments Cottonwood FD		Montezuma-Rimrock FD
	Mile Markers		Verde Valley FD
	Cities		Public Land Use Arizona Game and Fish
	Interstate Highways		Arizona State Parks
	State Highways		Coconino National Forest
	Old Highways		Prescott National Forest
	Structures 2014		State of Arizona Land
			Road Centerlines



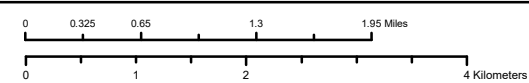
Yavapai County Taxable and Volunteer Fire Districts

Fire District: WILLIAMSON VALLEY FIRE DISTRICT

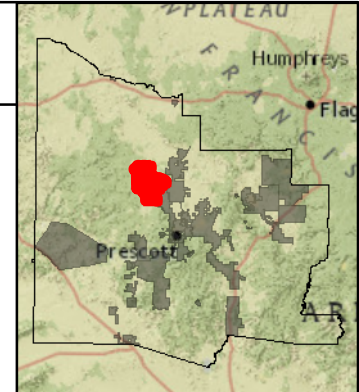
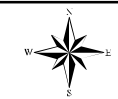


Volunteer Fire District boundaries are based on information from State Fire (collected 5-2017) or from the local volunteer fire chief. The volunteer fire district boundary should not be used as a guarantee of services from the volunteer district.

Yavapai County assumes no responsibility for errors, omissions, and/or inaccuracies in this mapping product. This product is for informational purposes and may not have been prepared for, or be suitable for legal, engineering, or surveying purposes. Users of this information should review or consult the primary data and information sources to ascertain the usability of the information.



1 in = 1.08 miles



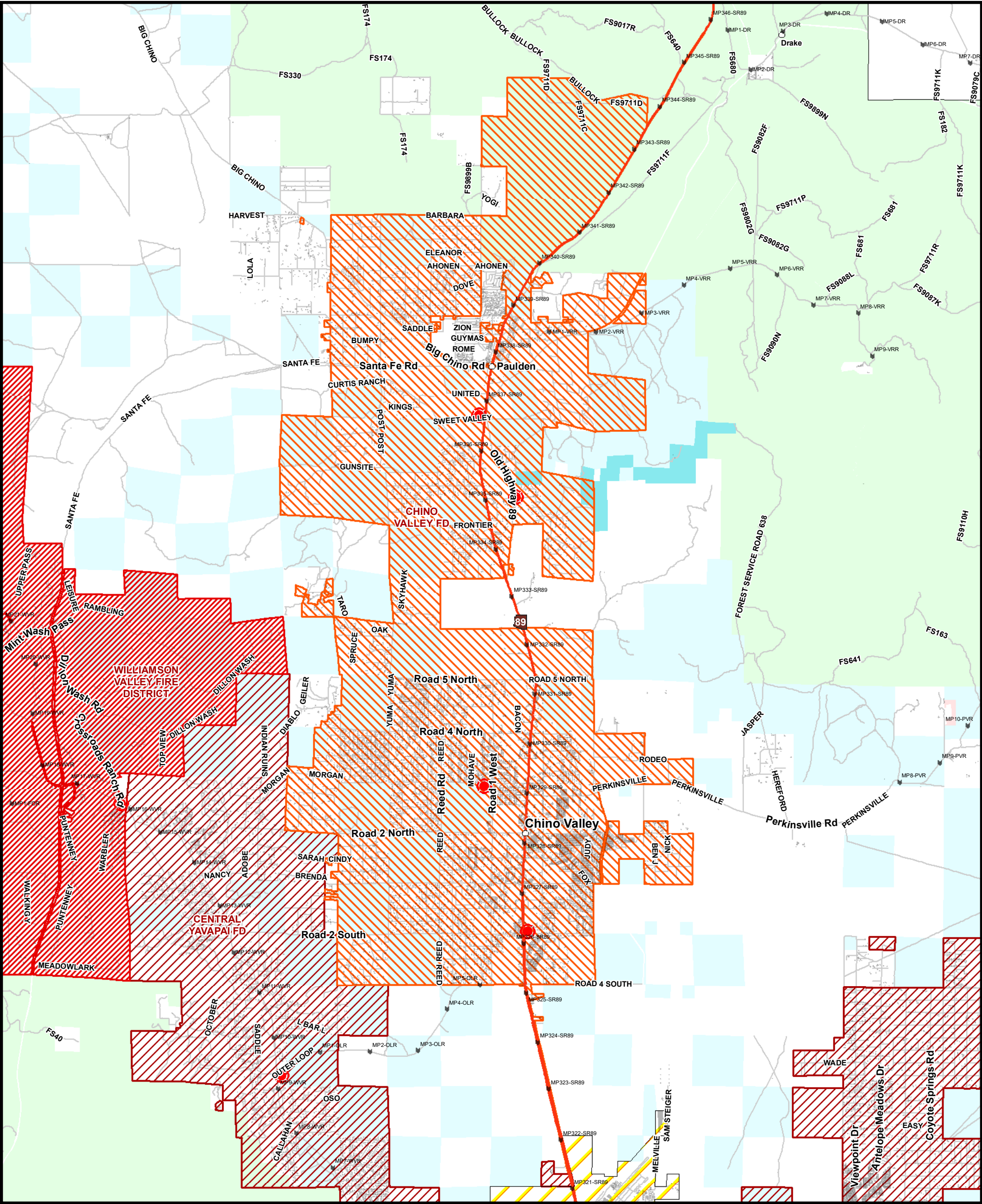
Legend

- Fire Stations
- Mile Markers
- Cities
- Interstate Highways
- State Highways
- Old Highways
- Structures 2014
- Fire Districts
 - Central Yavapai FD
 - Chino Valley FD
 - Williamson Valley FD
- Public Land Use
 - Prescott National Forest
- State of Arizona Land
- Road Centerlines

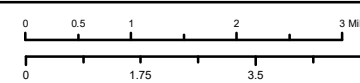


Yavapai County Taxable and Volunteer Fire Districts

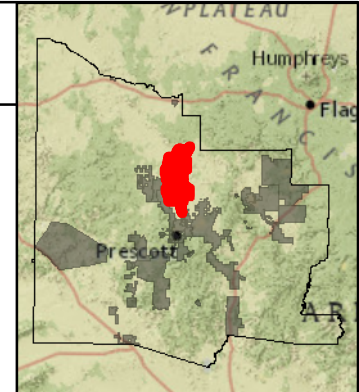
Fire District: CHINO VALLEY FD



Volunteer Fire District boundaries are based on information from State Fire (collected 5-2017) or from the local volunteer fire chief. The volunteer fire district boundary should not be used a guarantee of services from the volunteer district. Yavapai County assumes no responsibility for errors, omissions, and/or inaccuracies in this mapping product. This product is for informational purposes and may not have been prepared for, or be suitable for legal, engineering, or surveying purposes. Users of this information should review or consult the primary data and information sources to ascertain the usability of the information.



1 in = 1.82 miles



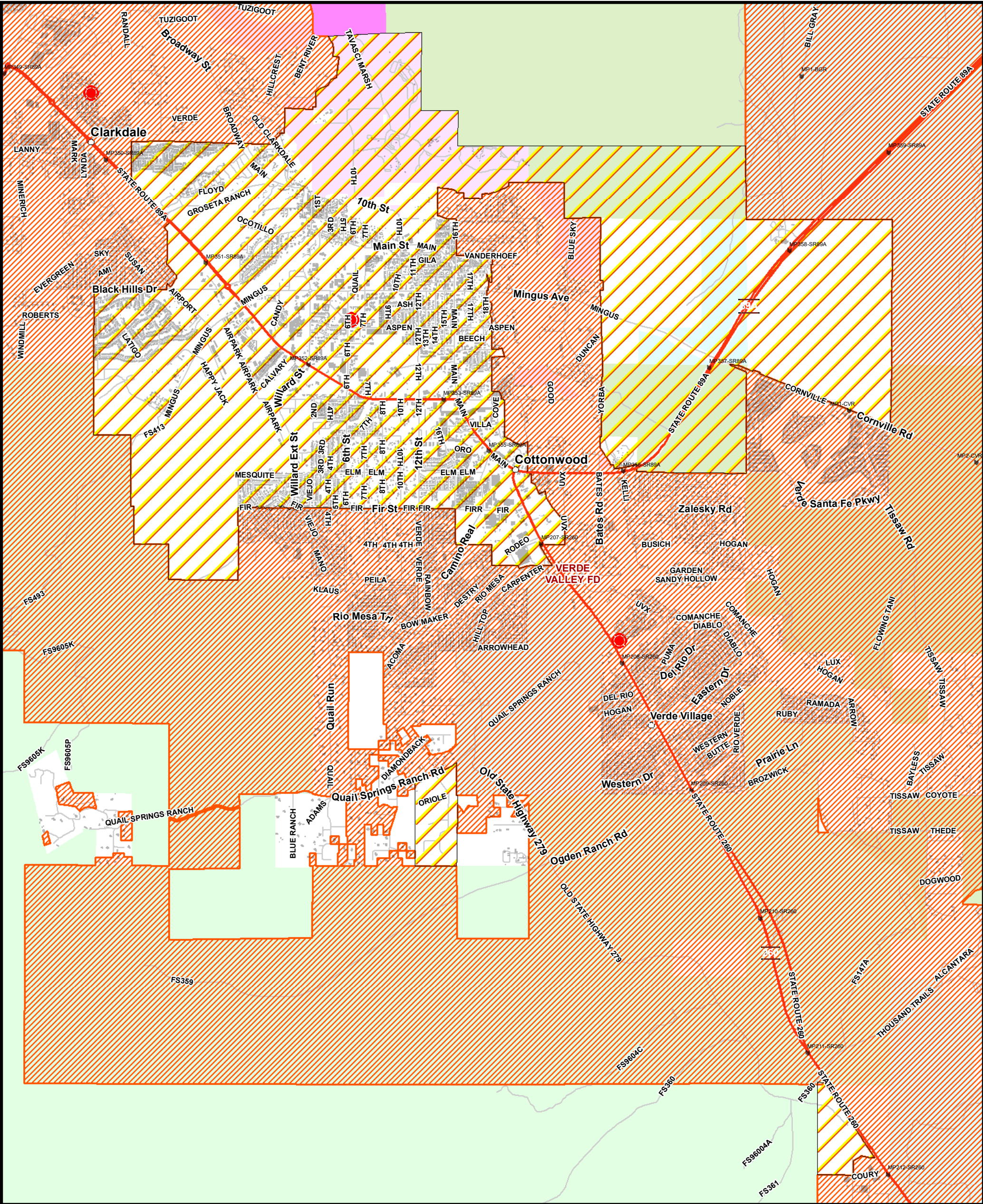
Legend

Fire Stations	Incorporated Fire Departments	Fire Districts	Chino Valley FD	Public Land Use	Prescott National Forest
Mile Markers	CITY OF PRESCOTT	Central Yavapai FD	Williamson Valley FD	Arizona Game and Fish	State of Arizona Land
Cities	Road Centerlines	Bureau of Land Management			
Interstate Highways					
State Highways					
Old Highways					
Structures 2014					

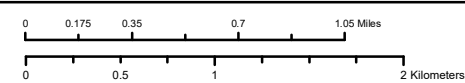


Yavapai County Taxable and Volunteer Fire Districts

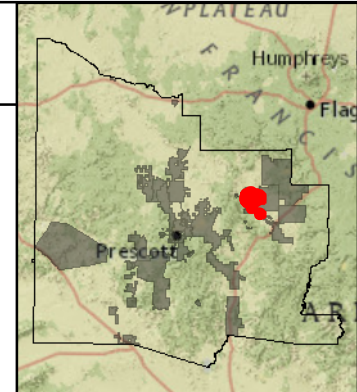
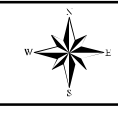
Fire District: CITY OF COTTONWOOD



Volunteer Fire District boundaries are based on information from State Fire (collected 5-2017) or from the local volunteer fire chief. The volunteer fire district boundary should not be used as a guarantee of services from the volunteer district. Yavapai County assumes no responsibility for errors, omissions, and/or inaccuracies in this mapping product. This product is for informational purposes and may not have been prepared for, or be suitable for legal, engineering, or surveying purposes. Users of this information should review or consult the primary data and information sources to ascertain the usability of the information.



1 in = 0.63 miles



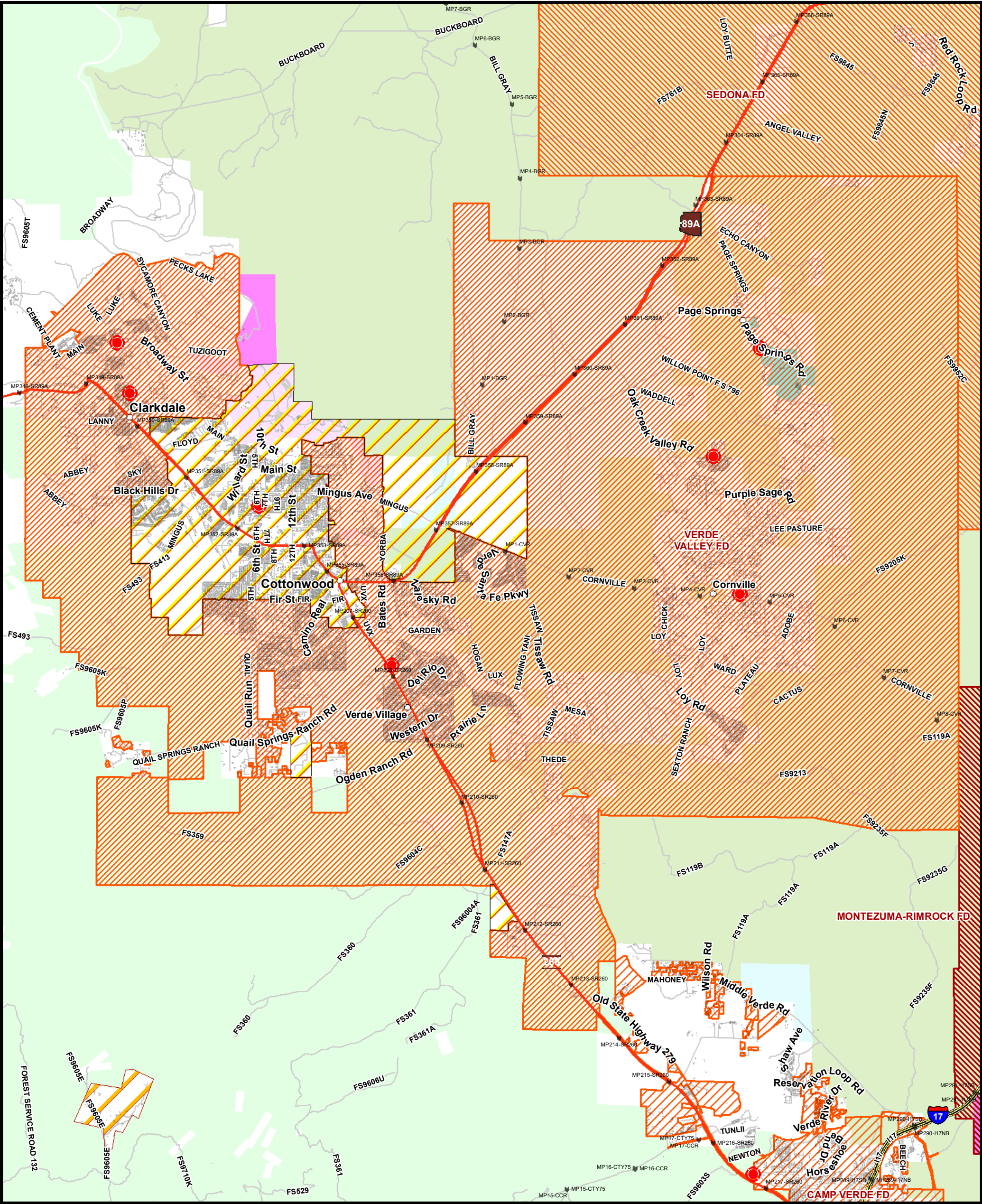
Legend

Fire Stations	Incorporated Fire Departments	Fire Districts	Verde Valley FD	Public Land Use	National Monument
Mile Markers	Cottonwood FD	Road Centerlines	Arizona State Parks	Prescott National Forest	Coconino National Forest
Cities		Interstate Highways	State of Arizona Land		
State Highways		Old Highways			
Structures 2014					

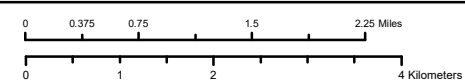


Yavapai County Taxable and Volunteer Fire Districts

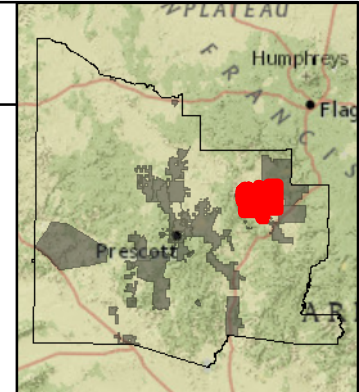
Fire District: VERDE VALLEY FD



Volunteer Fire District boundaries are based on information from State Fire (collected 5-2017) or from the local volunteer fire chief. The volunteer fire district boundary should not be used as a guarantee of services from the volunteer district. Yavapai County assumes no responsibility for errors, omissions, and/or inaccuracies in this mapping product. This product is for informational purposes and may not have been prepared for, or be suitable for legal, engineering, or surveying purposes. Users of this information should review or consult the primary data and information sources to ascertain the usability of the information.



1 in = 1.27 miles

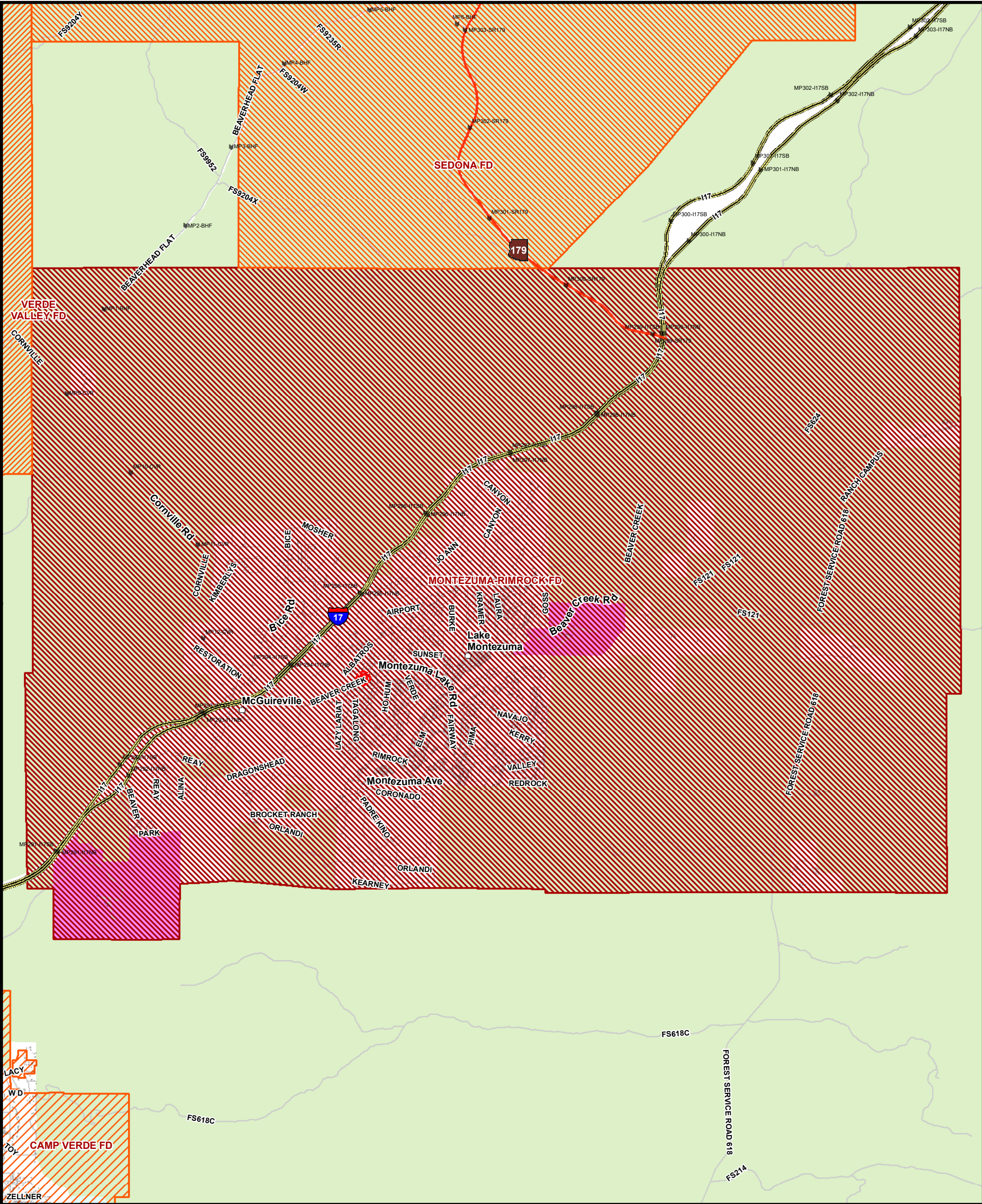


Legend			
Fire Stations	Incorporated Fire Departments	Fire Districts	Sedona FD
Mile Markers	Cottonwood FD	Camp Verde FD	Volunteer Fire District
Cities	Verde Valley FD	Montezuma-Rimrock FD	Cherry Volunteer Fire Department
Interstate Highways	Road Centerlines	Public Land Use	National Monument
State Highways	Old Highways	Arizona Game and Fish	Prescott National Forest
Structures 2014		Arizona State Parks	State of Arizona Land
		Coconino National Forest	

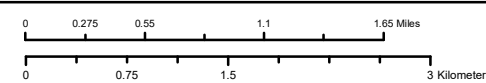


Yavapai County Taxable and Volunteer Fire Districts

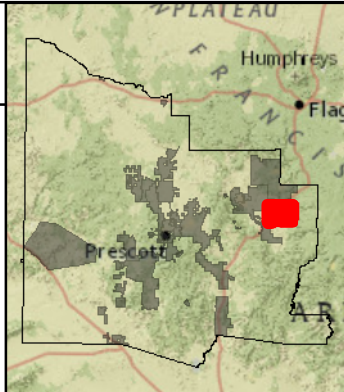
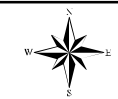
Fire District: MONTEZUMA-RIMROCK FD



Volunteer Fire District boundaries are based on information from State Fire (collected 5-2017) or from the local volunteer fire chief. The volunteer fire district boundary should not be used as a guarantee of services from the volunteer district. Yavapai County assumes no responsibility for errors, omissions, and/or inaccuracies in this mapping product. This product is for informational purposes and may not have been prepared for, or be suitable for legal, engineering, or surveying purposes. Users of this information should review or consult the primary data and information sources to ascertain the usability of the information.



1 in = 0.89 miles

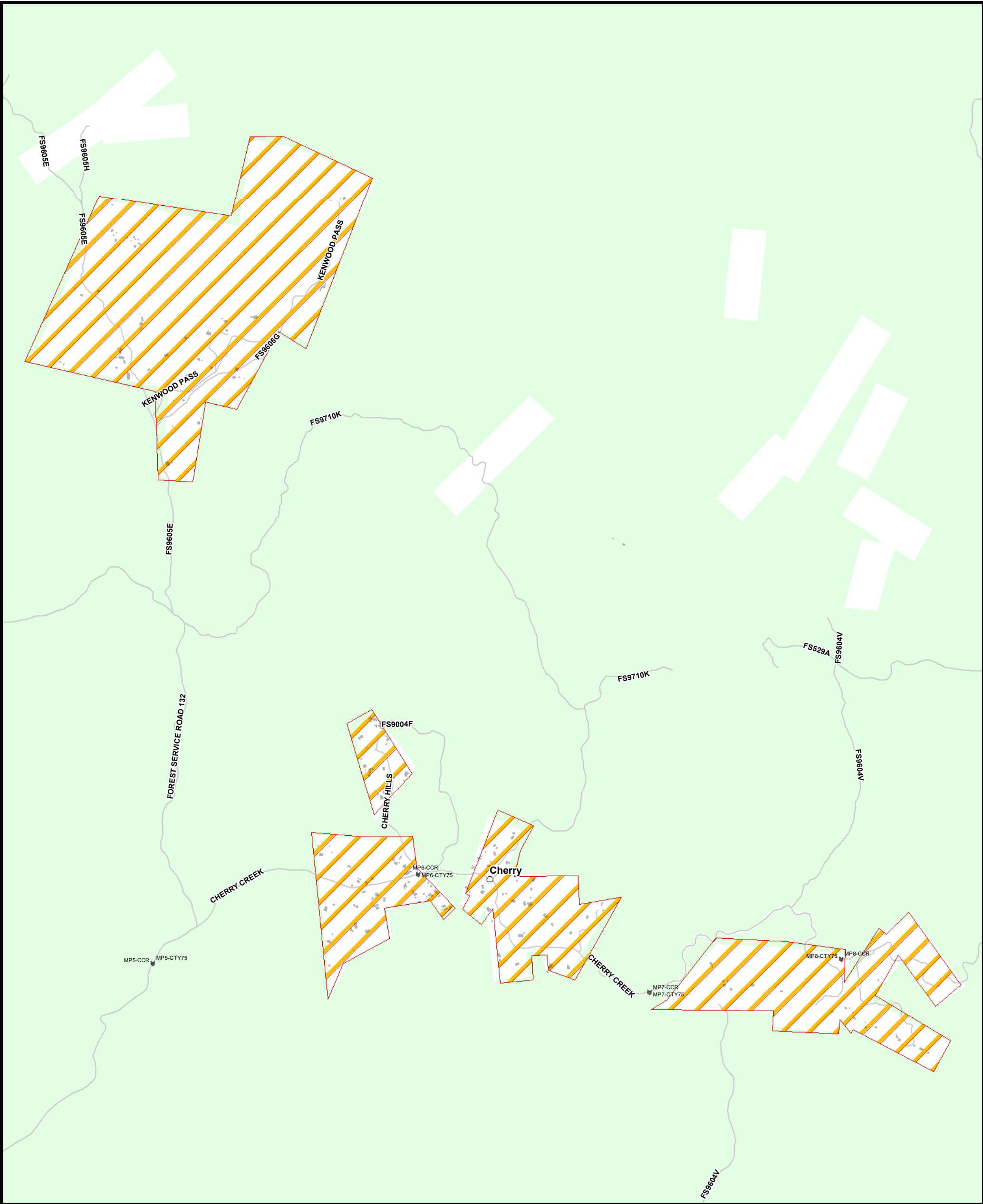


Legend			
	Fire Stations		Sedona FD
	Mile Markers		Verde Valley FD
	Cities		Montezuma-Rimrock FD
	Interstate Highways		Public Land Use
	State Highways		Coconino National Forest
	Old Highways		State of Arizona Land
	Structures 2014		Road Centerlines



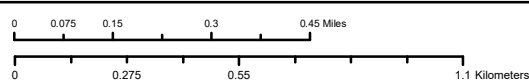
Yavapai County Taxable and Volunteer Fire Districts

Fire District: CHERRY VOLUNTEER FIRE DEPARTMENT

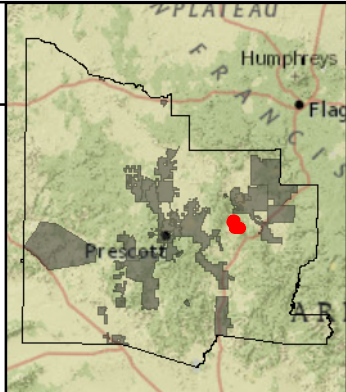


Volunteer Fire District boundaries are based on information from State Fire (collected 5-2017) or from the local volunteer fire chief. The volunteer fire district boundary should not be used as a guarantee of services from the volunteer district.

Yavapai County assumes no responsibility for errors, omissions, and/or inaccuracies in this mapping product. This product is for informational purposes and may not have been prepared for, or be suitable for legal, engineering, or surveying purposes. Users of this information should review or consult the primary data and information sources to ascertain the usability of the information.




1 in = 0.29 miles



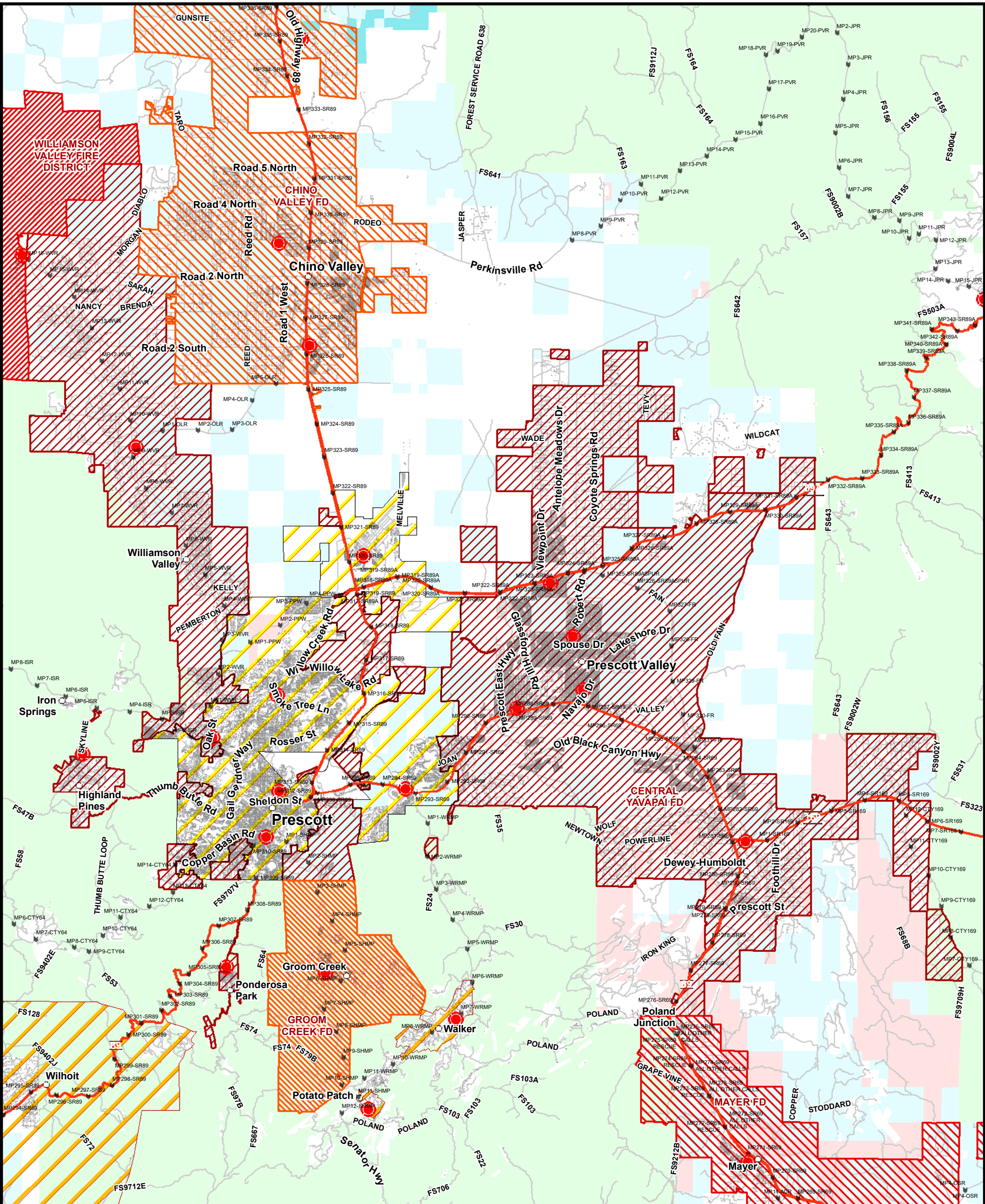
Legend

- Fire Stations
- Mile Markers
- Cities
- Interstate Highways
- State Highways
- Old Highways
- Structures 2014
- Volunteer Fire District
- Cherry Volunteer Fire Department
- Road Centerlines
- Public Land Use
- Prescott National Forest

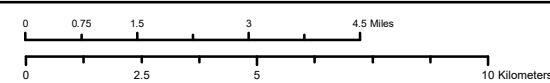


Yavapai County Taxable and Volunteer Fire Districts

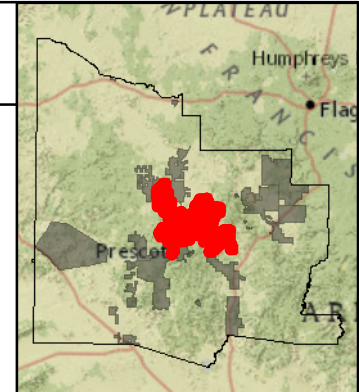
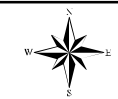
Fire District: CENTRAL YAVAPAI FD



Volunteer Fire District boundaries are based from information from State Fire (collected 5-2017) or from the local volunteer fire chief. The volunteer fire district boundary should not be used as a guarantee of services from the volunteer district.
Yavapai County assumes no responsibility for errors, omissions, and/or inaccuracies in this mapping product. This product is for informational purposes and may not have been prepared for, or be suitable for, legal, engineering, or surveying purposes. Users of this information should review or consult the primary data and information sources to ascertain the usability of the information.



1 in = 2.58 miles



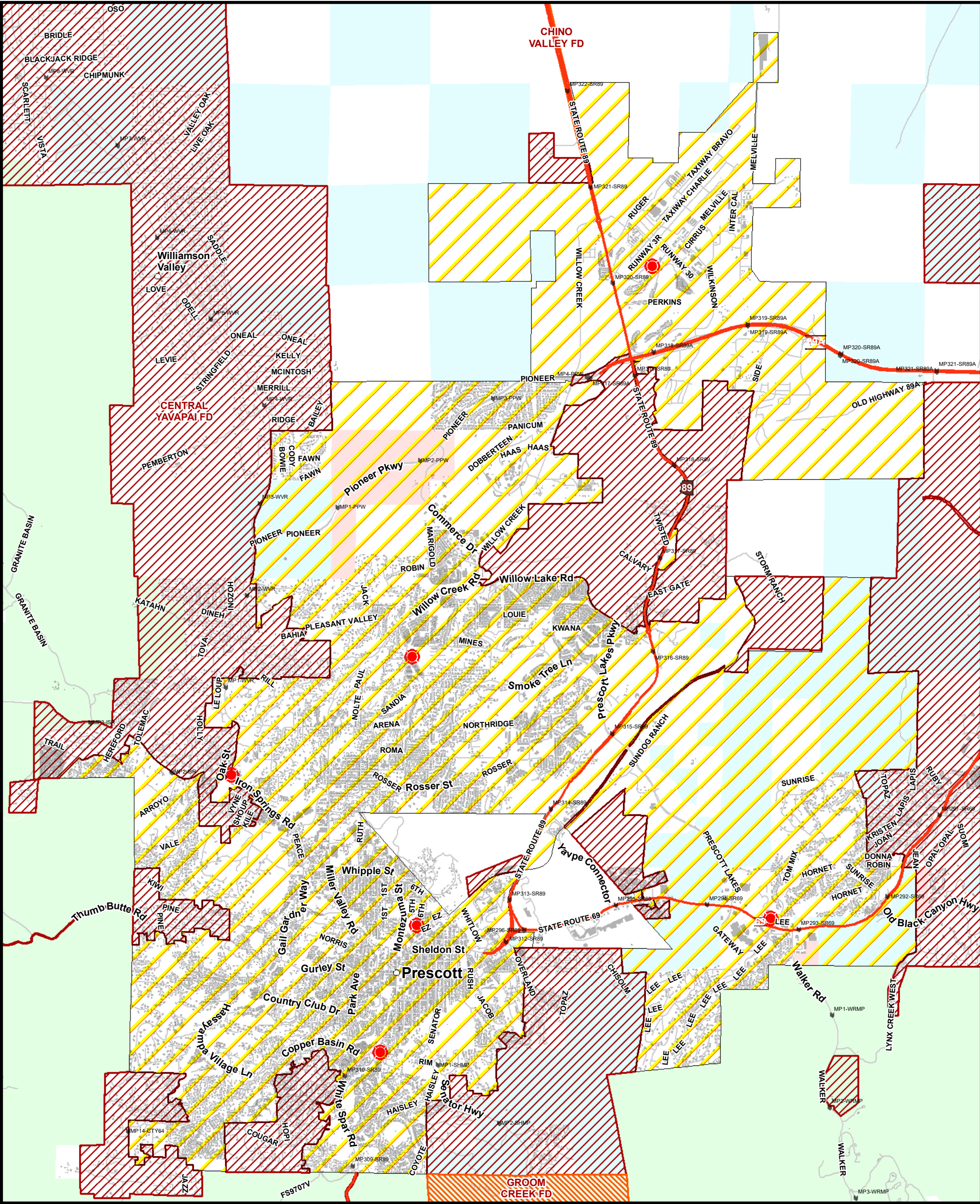
Legend

Fire Stations	Incorporated Fire Departments CITY OF PRESCOTT	Fire Districts Central Yavapai FD Chino Valley FD	Groom Creek FD Mayer FD Williamson Valley FD	Volunteer Fire District Jerome Volunteer Fire Department Mountain Pines Fire Association Southern Yavapai Vol Fire Dist Walker Fire Protection Association	Public Land Use Arizona Game and Fish Bureau of Land Management	Prescott National Forest State of Arizona Land
Mile Markers	Cities	Interstate Highways	State Highways	Old Highways	Structures 2014	

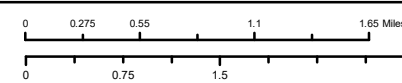


Yavapai County Taxable and Volunteer Fire Districts

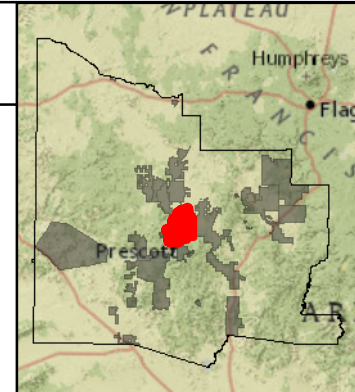
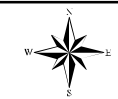
Fire District: CITY OF PRESCOTT



Volunteer Fire District boundaries are based on information from State Fire (collected 5-2017) or from the local volunteer fire chief. The volunteer fire district boundary should not be used as a guarantee of services from the volunteer district. Yavapai County assumes no responsibility for errors, omissions, and/or inaccuracies in this mapping product. This product is for informational purposes and may not have been prepared for, or be suitable for legal, engineering, or surveying purposes. Users of this information should review or consult the primary data and information sources to ascertain the usability of the information.



1 in = 0.92 miles



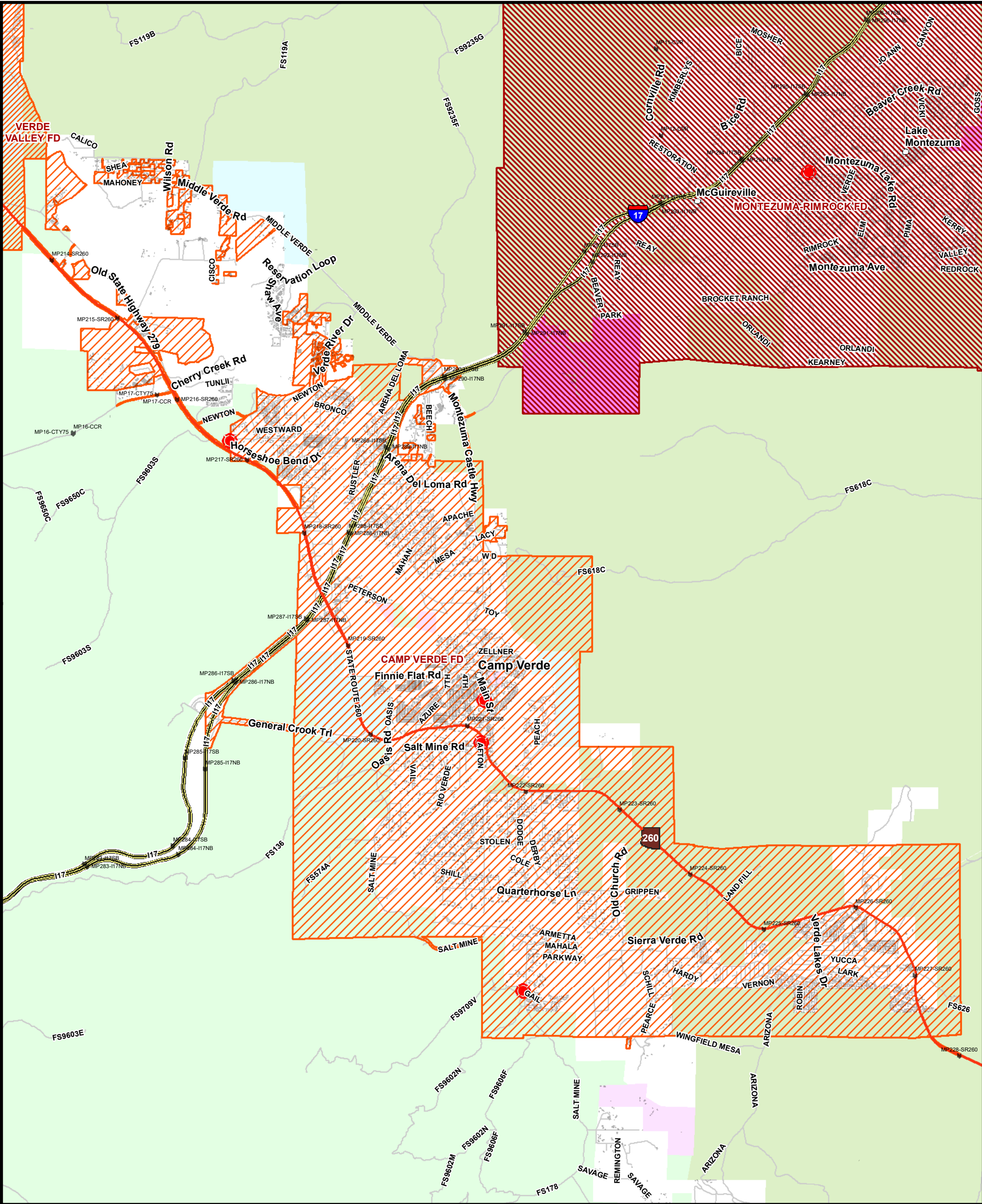
Legend

- Fire Stations
- Mile Markers
- Cities
- Interstate Highways
- State Highways
- Old Highways
- Structures 2014
- Incorporated Fire Departments
- CITY OF PRESCOTT
- Central Yavapai FD
- Chino Valley FD
- Groom Creek FD
- Public Land Use
- Bureau of Land Management
- Prescott National Forest
- State of Arizona Land
- Road Centerlines

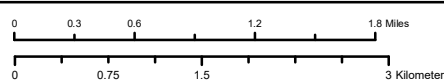


Yavapai County Taxable and Volunteer Fire Districts

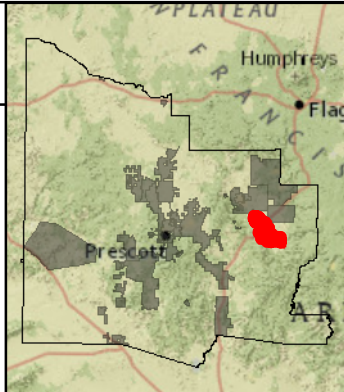
Fire District: CAMP VERDE FD



Volunteer Fire District boundaries are based on information from State Fire (collected 5-2017) or from the local volunteer fire chief. The volunteer fire district boundary should not be used as a guarantee of services from the volunteer district. Yavapai County assumes no responsibility for errors, omissions, and/or inaccuracies in this mapping product. This product is for informational purposes and may not have been prepared for, or be suitable for legal, engineering, or surveying purposes. Users of this information should review or consult the primary data and information sources to ascertain the usability of the information.



1 in = 0.96 miles

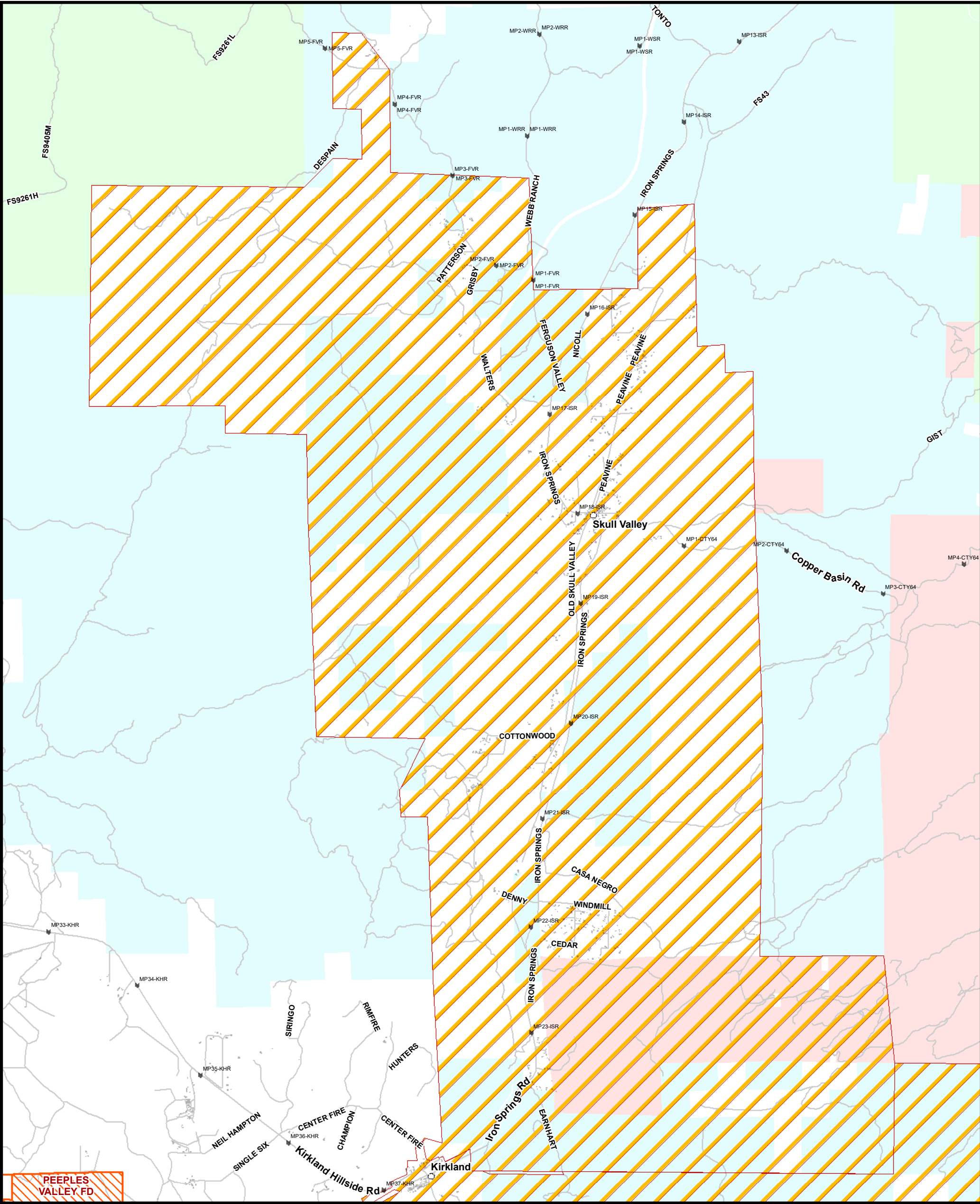


Legend			
Fire Stations	Fire Districts	Montezuma-Rimrock FD	Public Land Use
Mile Markers	Camp Verde FD	Verde Valley FD	Arizona State Parks
Cities	Road Centerlines	Coconino National Forest	Prescott National Forest
Interstate Highways	State Highways	State of Arizona Land	
Old Highways	Structures 2014		



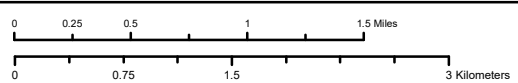
Yavapai County Taxable and Volunteer Fire Districts

Fire District: SKULL VALLEY VOLUNTEER FIRE DEPARTMENT

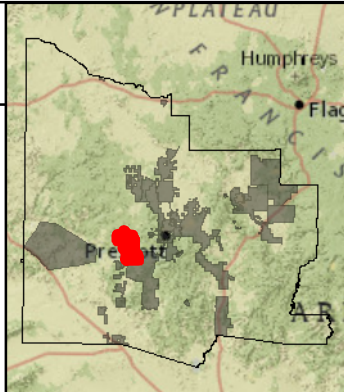


Volunteer Fire District boundaries are based on information from State Fire (collected 5-2017) or from the local volunteer fire chief. The volunteer fire district boundary should not be used as a guarantee of services from the volunteer district.

Yavapai County assumes no responsibility for errors, omissions, and/or inaccuracies in this mapping product. This product is for informational purposes and may not have been prepared for, or be suitable for legal, engineering, or surveying purposes. Users of this information should review or consult the primary data and information sources to ascertain the usability of the information.



1 in = 0.82 miles



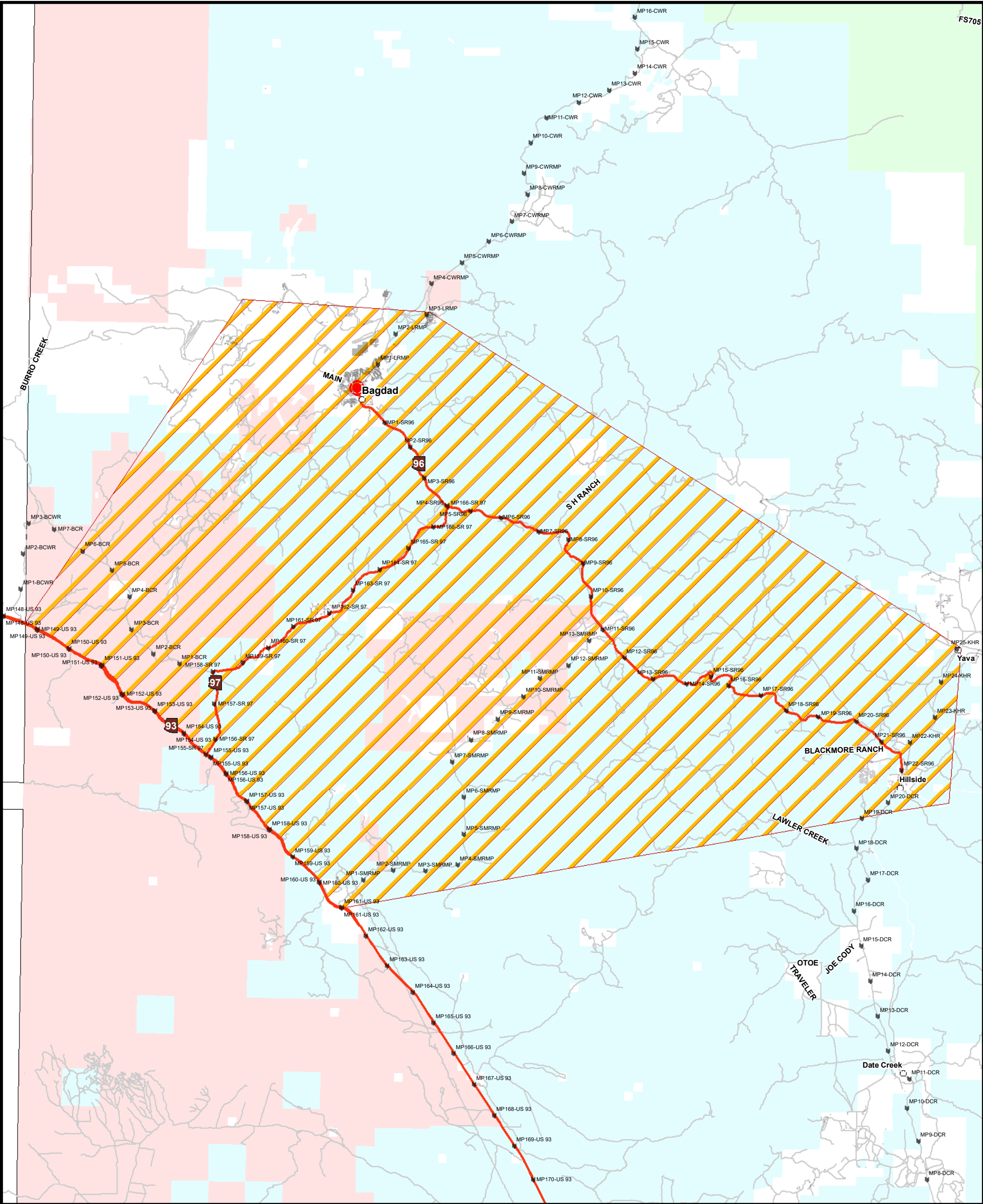
Legend

Fire Stations	Fire Districts	Peoples Valley FD	Volunteer Fire District	Public Land Use	Prescott National Forest
Mile Markers	Skull Valley Volunteer Fire Department	Southern Yavapai Vol Fire Dist	Bureau of Land Management	State of Arizona Land	
Cities	Road Centerlines				
Interstate Highways					
State Highways					
Old Highways					
Structures 2014					

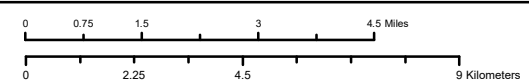


Yavapai County Taxable and Volunteer Fire Districts

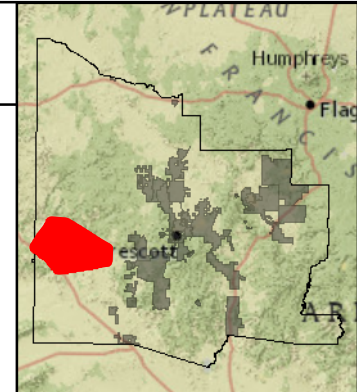
Fire District: BAGDAD-WILLIAMSON VALLEY FD CONTRACT



Volunteer Fire District boundaries are based on information from State Fire (collected 5-2017) or from the local volunteer fire chief. The volunteer fire district boundary should not be used as a guarantee of services from the volunteer district. Yavapai County assumes no responsibility for errors, omissions, and/or inaccuracies in this mapping product. This product is for informational purposes and may not have been prepared for, or be suitable for legal, engineering, or surveying purposes. Users of this information should review or consult the primary data and information sources to ascertain the usability of the information.



1 in = 2.48 miles

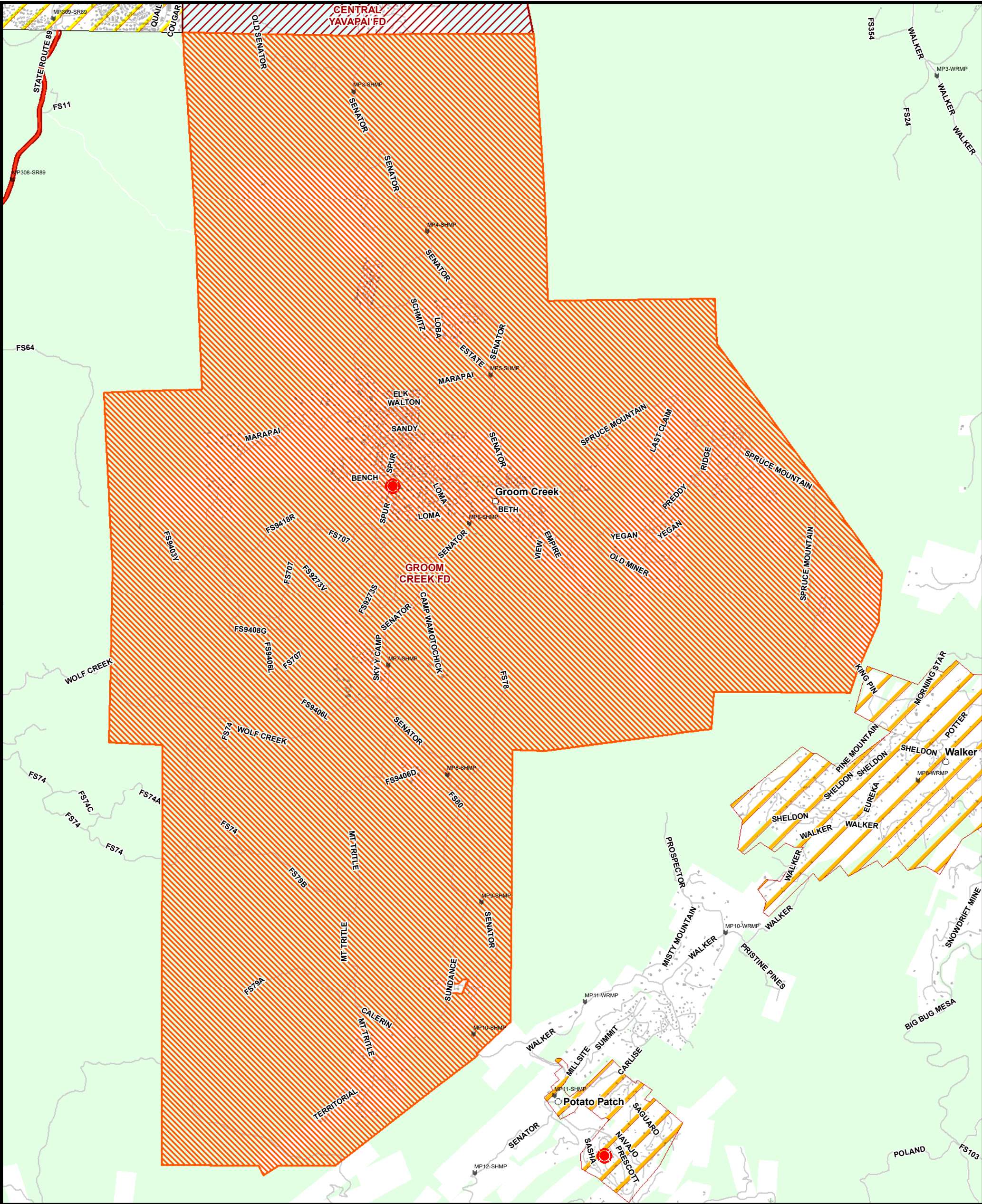


Legend			
	Fire Stations		Public Land Use
	Mile Markers		Prescott National Forest
	Cities		State of Arizona Land
	Interstate Highways		Bureau of Reclamation
	State Highways		Bagdad-WVFD Contract
	Old Highways		Road Centerlines
	Structures 2014		

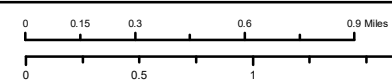


Yavapai County Taxable and Volunteer Fire Districts

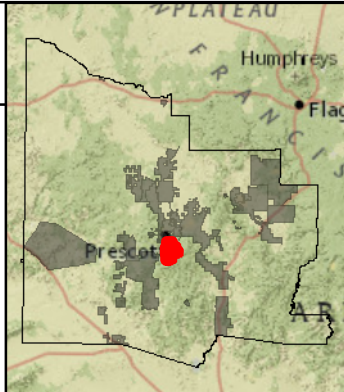
Fire District: GROOM CREEK FD



Volunteer Fire District boundaries are based on information from State Fire (collected 5-2017) or from the local volunteer fire chief. The volunteer fire district boundary should not be used as a guarantee of services from the volunteer district. Yavapai County assumes no responsibility for errors, omissions, and/or inaccuracies in this mapping product. This product is for informational purposes and may not have been prepared for, or be suitable for, legal, engineering, or surveying purposes. Users of this information should review or consult the primary data and information sources to ascertain the usability of the information.



1 in = 0.53 miles



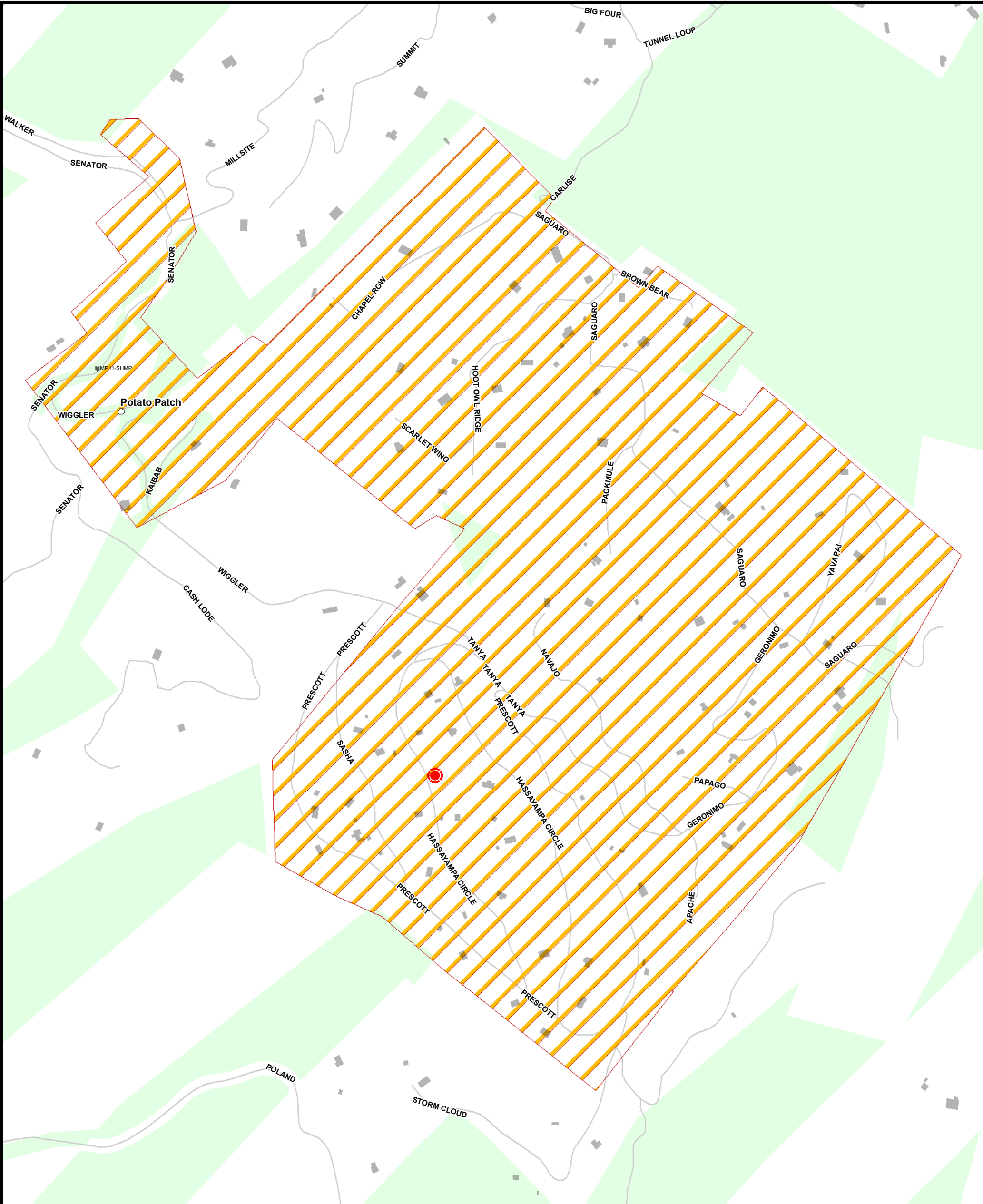
Legend

Fire Stations	Incorporated Fire Departments CITY OF PRESCOTT	Fire Districts Central Yavapai FD	Groom Creek FD	Volunteer Fire District Mountain Pines Fire Association Walker Fire Protection Association	Public Land Use Prescott National Forest	State of Arizona Land
Mile Markers	Cities	Interstate Highways	State Highways	Old Highways	Structures 2014	
				Road Centerlines		

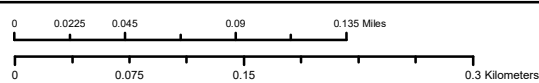


Yavapai County Taxable and Volunteer Fire Districts

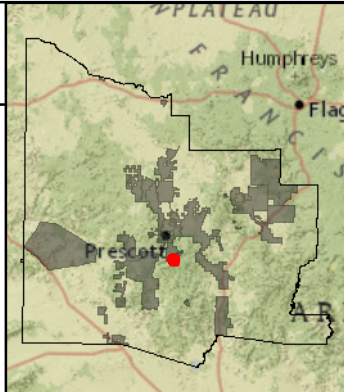
Fire District: MOUNTAIN PINES FIRE ASSOCIATION



Volunteer Fire District boundaries are based on information from State Fire (collected 5-2017) or from the local volunteer fire chief. The volunteer fire district boundary should not be used a guarantee of services from the volunteer district. Yavapai County assumes no responsibility for errors, omissions, and/or inaccuracies in this mapping product. This product is for informational purposes and may not have been prepared for, or be suitable for legal, engineering, or surveying purposes. Users of this information should review or consult the primary data and information sources to ascertain the usability of the information.



1 in = 0.08 miles



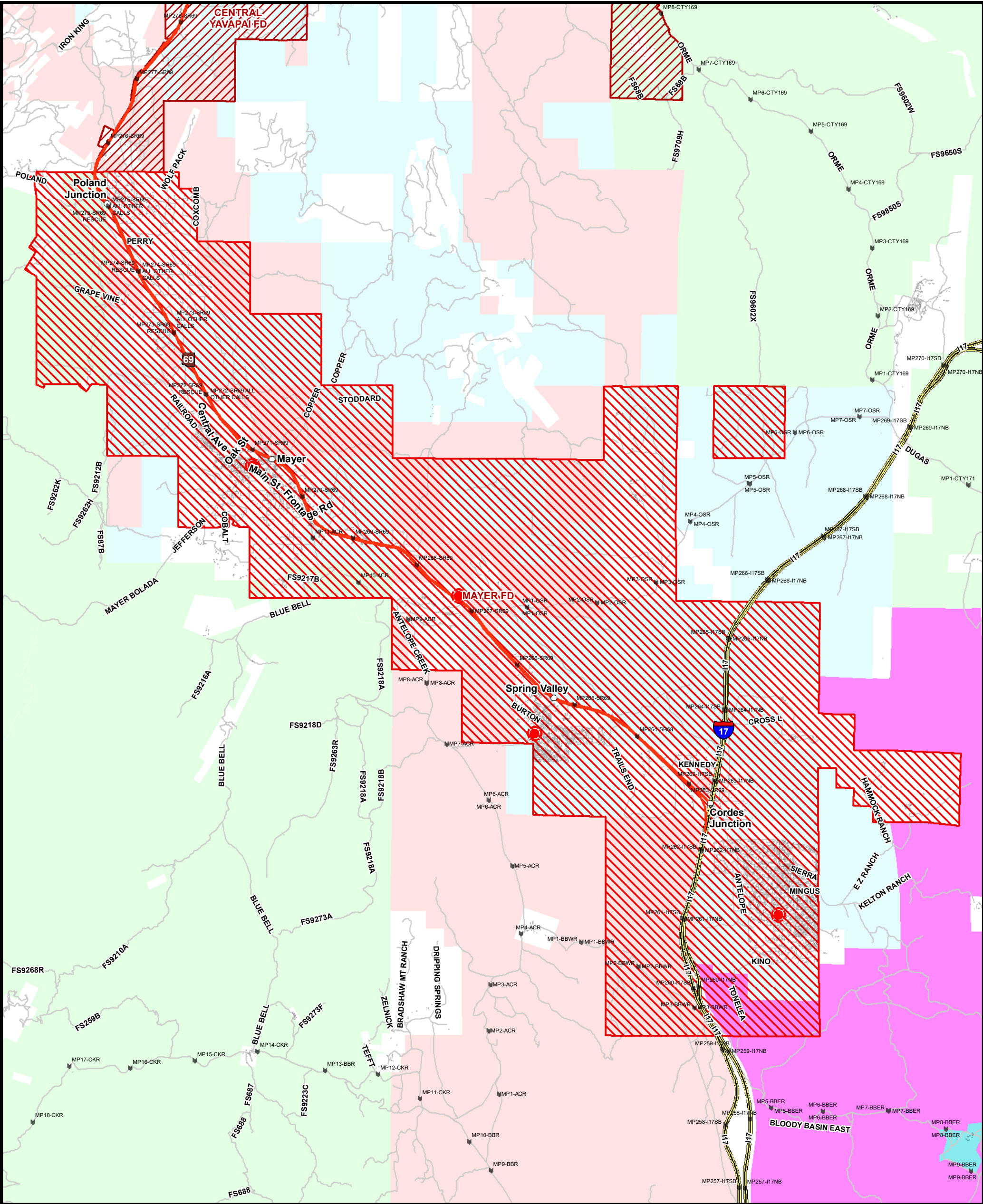
Legend

- Fire Stations
- Volunteer Fire District Mountain Pines Fire Association
- Public Land Use Prescott National Forest
- Mile Markers
- Road Centerlines
- Cities
- Interstate Highways
- State Highways
- Old Highways
- Structures 2014

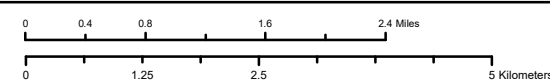


Yavapai County Taxable and Volunteer Fire Districts

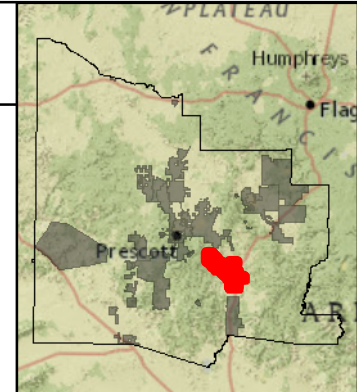
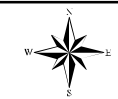
Fire District: MAYER FD



Volunteer Fire District boundaries are based on information from State Fire (collected 5-2017) or from the local volunteer fire chief. The volunteer fire district boundary should not be used as a guarantee of services from the volunteer district.
Yavapai County assumes no responsibility for errors, omissions, and/or inaccuracies in this mapping product. This product is for informational purposes and may not have been prepared for, or be suitable for legal, engineering, or surveying purposes. Users of this information should review or consult the primary data and information sources to ascertain the usability of the information.



1 in = 1.28 miles



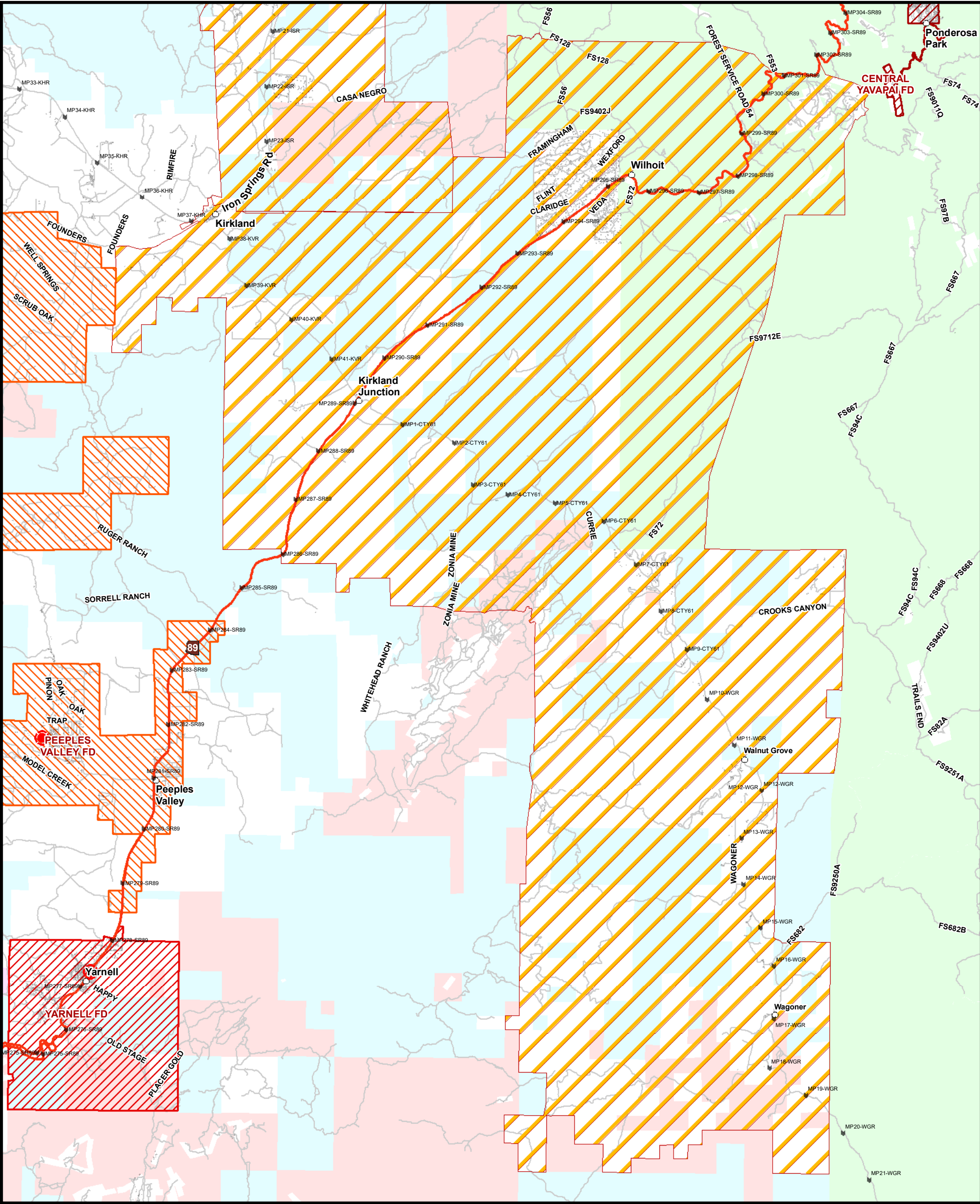
Legend

- Fire Stations
- Mile Markers
- Cities
- Interstate Highways
- State Highways
- Old Highways
- Structures 2014
- Fire Districts
 - Central Yavapai FD
- Mayer FD
- Road Centerlines
- Public Land Use
 - Arizona Game and Fish
 - Bureau of Land Management
- National Monument
 - Prescott National Forest
 - State of Arizona Land



Yavapai County Taxable and Volunteer Fire Districts

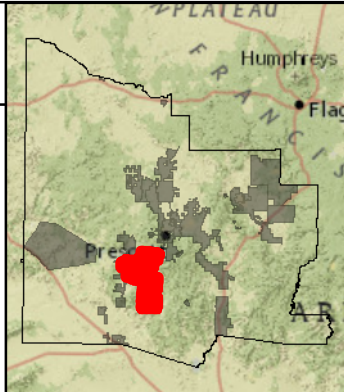
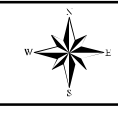
Fire District: SOUTHERN YAVAPAI VOL FIRE DIST



Volunteer Fire District boundaries are based on information from State Fire (collected 5-2017) or from the local volunteer fire chief. The volunteer fire district boundary should not be used a guarantee of services from the volunteer district. Yavapai County assumes no responsibility for errors, omissions, and/or inaccuracies in this mapping product. This product is for informational purposes and may not have been prepared for, or be suitable for legal, engineering, or surveying purposes. Users of this information should review or consult the primary data and information sources to ascertain the usability of the information.



1 in = 1.61 miles

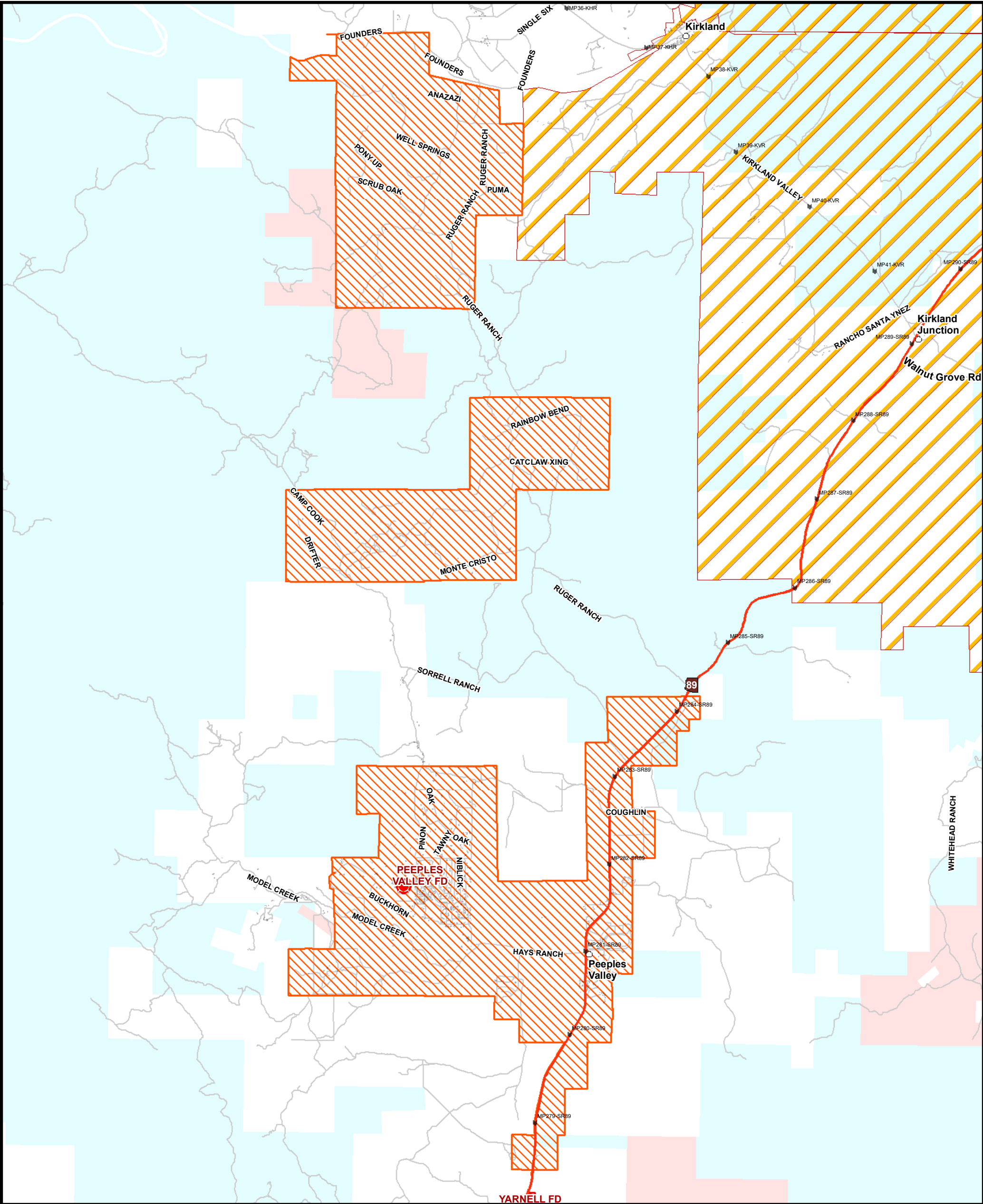


Fire Stations	Fire Districts	Peeples Valley FD	Volunteer Fire District	Public Land Use	Prescott National Forest
Mile Markers	Central Yavapai FD	Yarnell FD	Skull Valley Volunteer Fire Department	Arizona State Parks	State of Arizona Land
Cities	Southern Yavapai Vol Fire Dist	Bureau of Land Management	Road Centerlines		
Interstate Highways					
State Highways					
Old Highways					
Structures 2014					

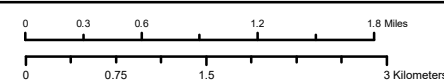


Yavapai County Taxable and Volunteer Fire Districts

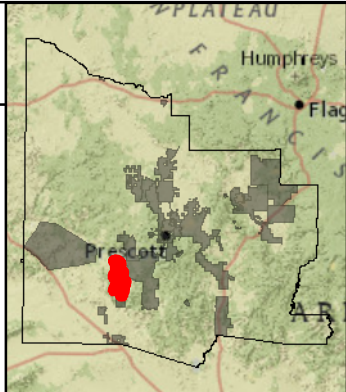
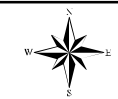
Fire District: PEEPLES VALLEY FD



Volunteer Fire District boundaries are based on information from State Fire (collected 5-2017) or from the local volunteer fire chief. The volunteer fire district boundary should not be used as a guarantee of services from the volunteer district. Yavapai County assumes no responsibility for errors, omissions, and/or inaccuracies in this mapping product. This product is for informational purposes and may not have been prepared for, or be suitable for legal, engineering, or surveying purposes. Users of this information should review or consult the primary data and information sources to ascertain the usability of the information.



1 in = 0.99 miles



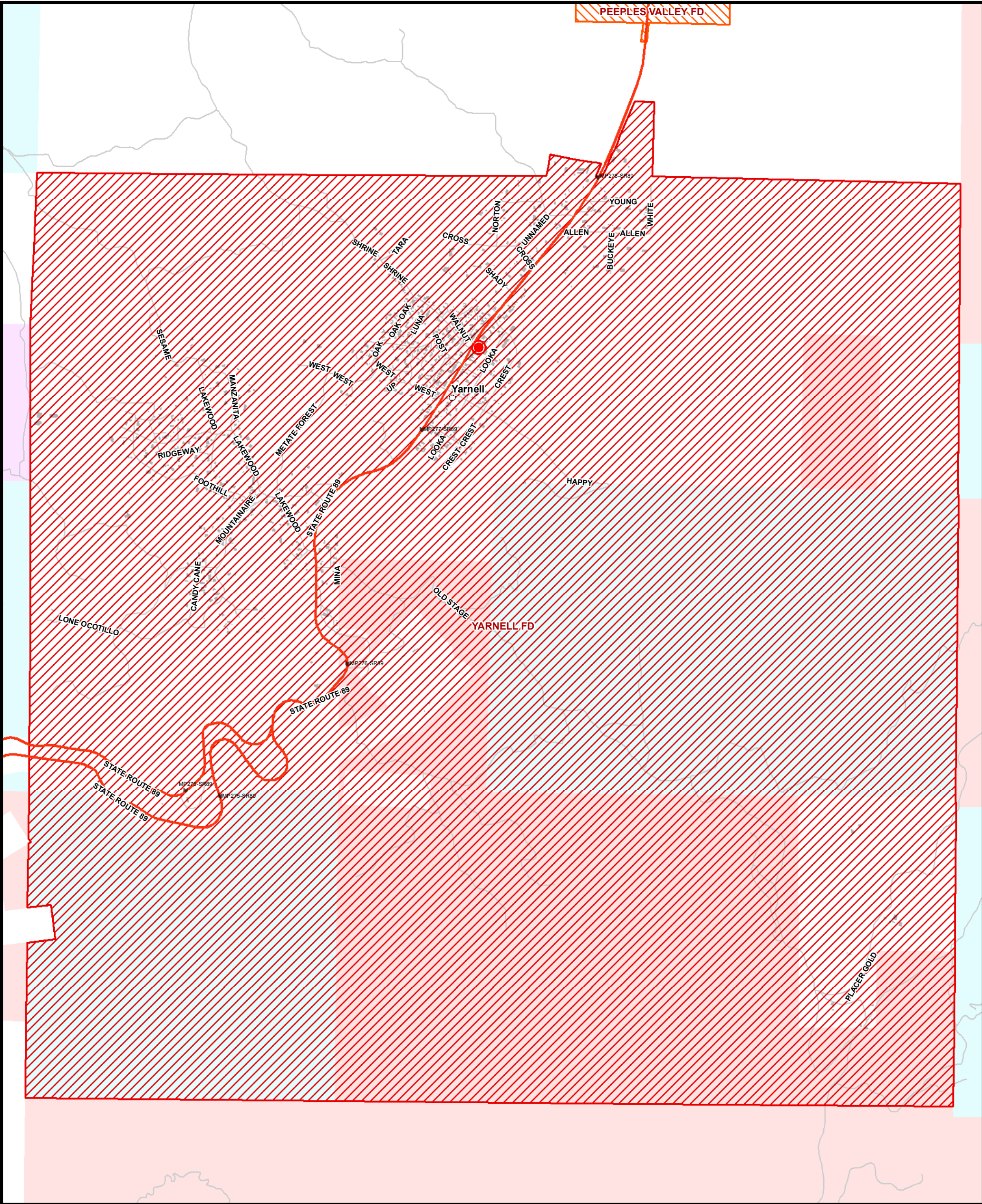
Legend

Fire Stations	Peeples Valley FD	Yarnell FD	Volunteer Fire District	Public Land Use	State of Arizona Land
Mile Markers			Skull Valley Volunteer Fire Department	Bureau of Land Management	
Cities			Southern Yavapai Vol Fire Dist		
Interstate Highways			Road Centerlines		
State Highways					
Old Highways					
Structures 2014					



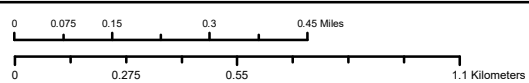
Yavapai County Taxable and Volunteer Fire Districts

Fire District: YARNELL FD

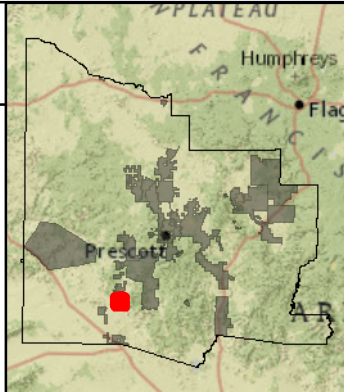


Volunteer Fire District boundaries are based on information from State Fire (collected 5-2017) or from the local volunteer fire chief. The volunteer fire district boundary should not be used as a guarantee of services from the volunteer district.

Yavapai County assumes no responsibility for errors, omissions, and/or inaccuracies in this mapping product. This product is for informational purposes and may not have been prepared for, or be suitable for legal, engineering, or surveying purposes. Users of this information should review or consult the primary data and information sources to ascertain the usability of the information.



1 in = 0.3 miles

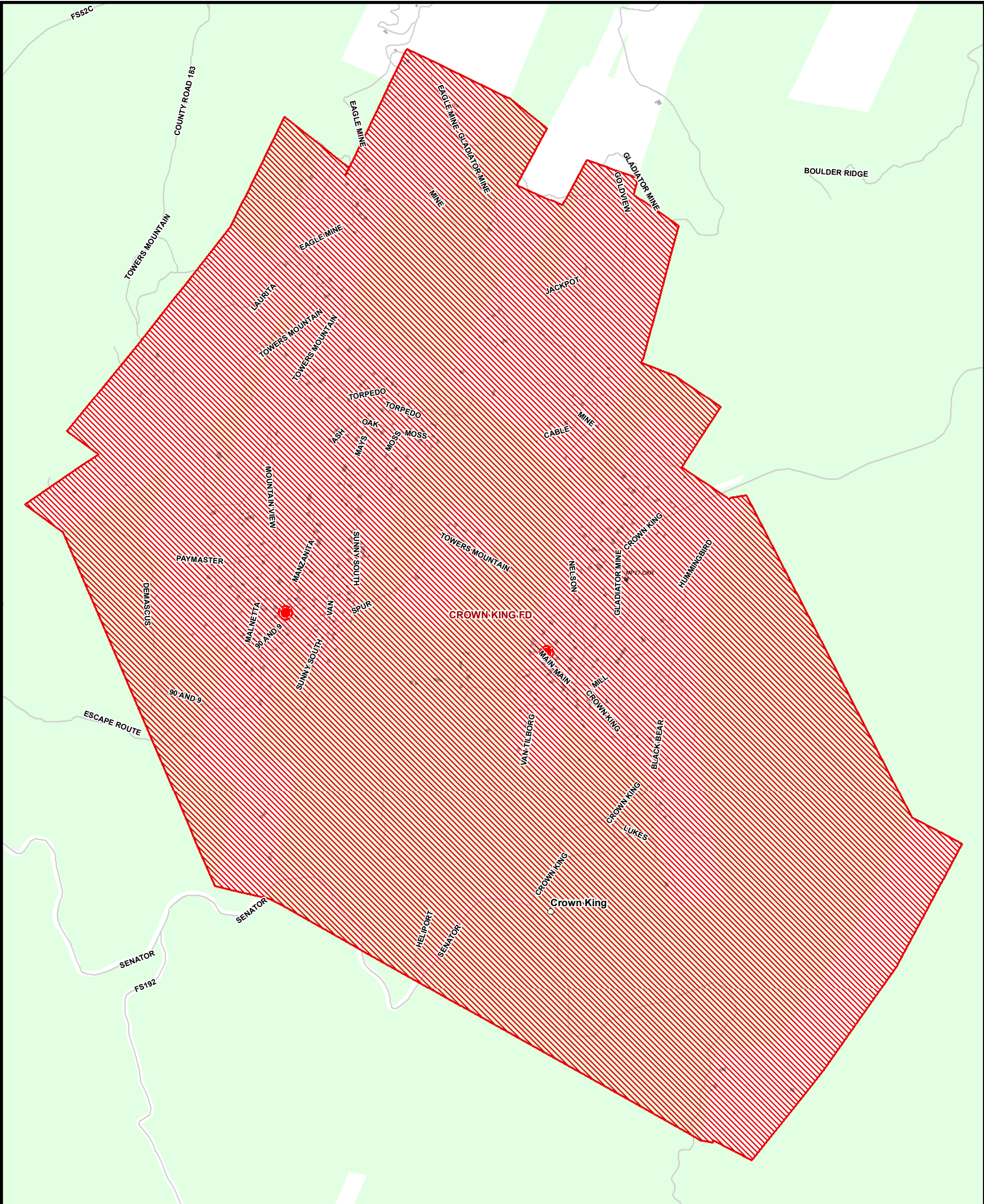


Legend				
	Fire Stations		Yarnell FD	Public Land Use
	Mile Markers		Peoples Valley FD	Bureau of Land Management
	Cities		Road Centerlines	Arizona State Parks
	Interstate Highways			State of Arizona Land
	State Highways			
	Old Highways			
	Structures 2014			



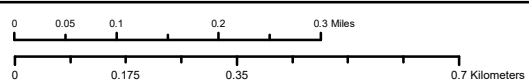
Yavapai County Taxable and Volunteer Fire Districts

Fire District: CROWN KING FD

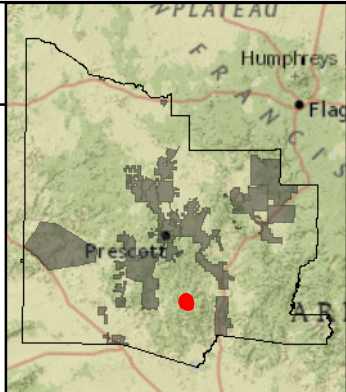


Volunteer Fire District boundaries are based on information from State Fire (collected 5-2017) or from the local volunteer fire chief. The volunteer fire district boundary should not be used as a guarantee of services from the volunteer district.

Yavapai County assumes no responsibility for errors, omissions, and/or inaccuracies in this mapping product. This product is for informational purposes and may not have been prepared for, or be suitable for legal, engineering, or surveying purposes. Users of this information should review or consult the primary data and information sources to ascertain the usability of the information.



1 in = 0.19 miles

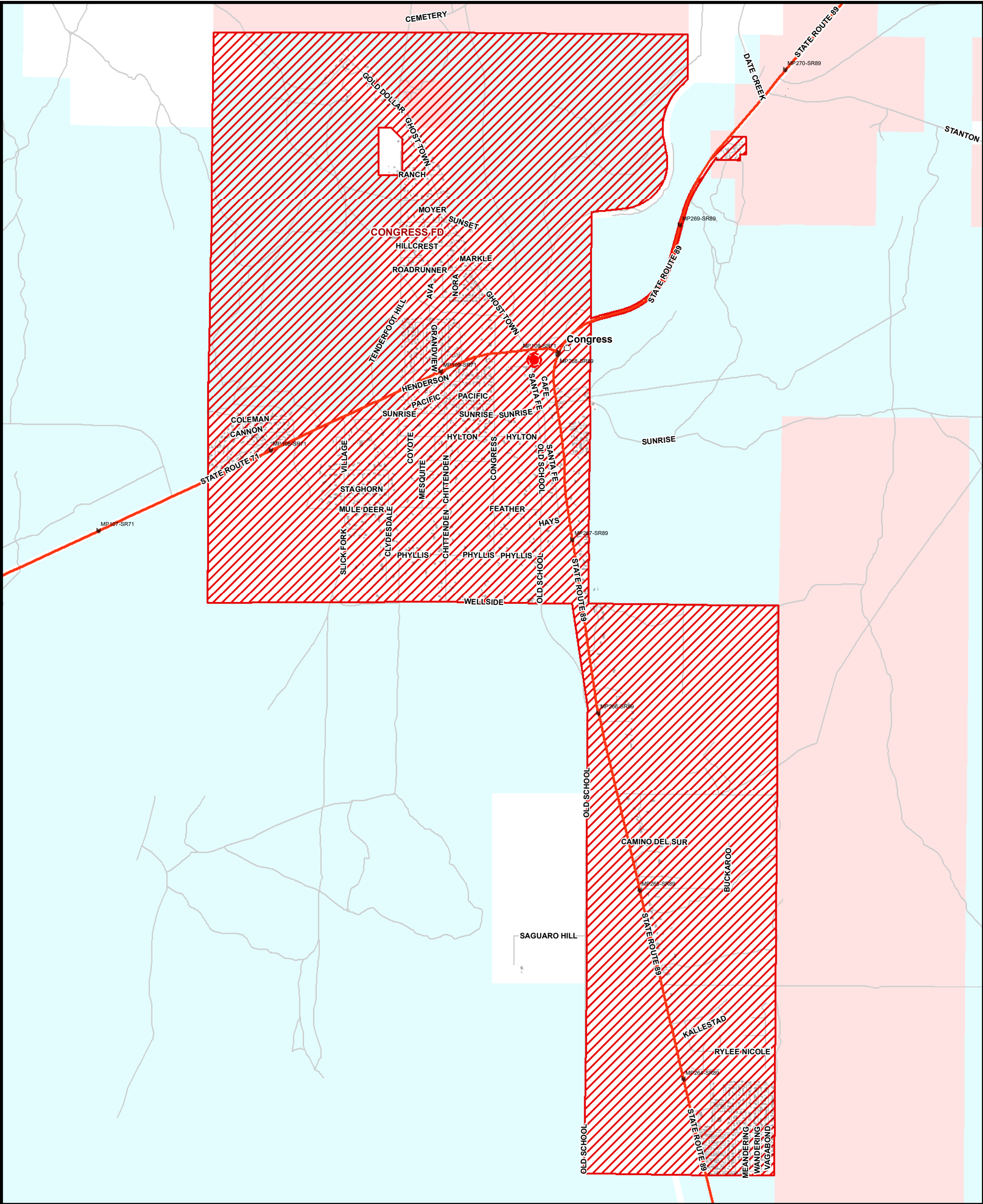


Legend			
	Fire Stations		Crown King FD
	Mile Markers		Public Land Use
	Cities		Prescott National Forest
	Interstate Highways		Road Centerlines
	State Highways		
	Old Highways		
	Structures 2014		

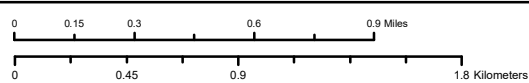


Yavapai County Taxable and Volunteer Fire Districts

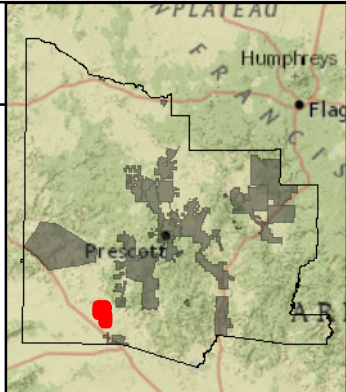
Fire District: CONGRESS FD



Volunteer Fire District boundaries are based on information from State Fire (collected 5-2017) or from the local volunteer fire chief. The volunteer fire district boundary should not be used as a guarantee of services from the volunteer district.
Yavapai County assumes no responsibility for errors, omissions, and/or inaccuracies in this mapping product. This product is for informational purposes and may not have been prepared for, or be suitable for legal, engineering, or surveying purposes. Users of this information should review or consult the primary data and information sources to ascertain the usability of the information.



1 in = 0.48 miles



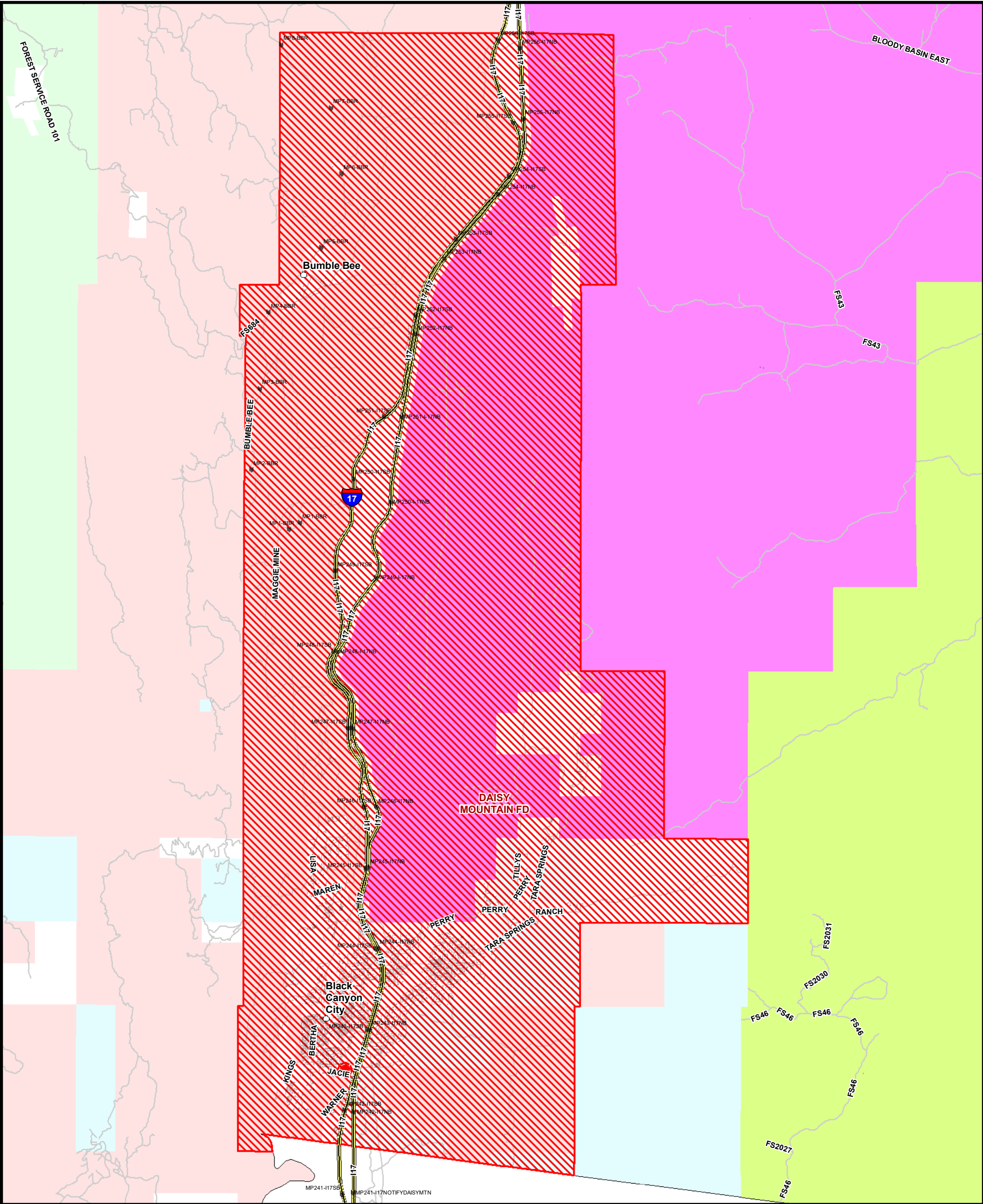
Legend

- Fire Stations
- Mile Markers
- Cities
- Interstate Highways
- State Highways
- Old Highways
- Structures 2014
- Fire Districts
- Congress FD
- Road Centerlines
- Public Land Use
- Bureau of Land Management
- State of Arizona Land

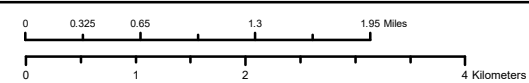


Yavapai County Taxable and Volunteer Fire Districts

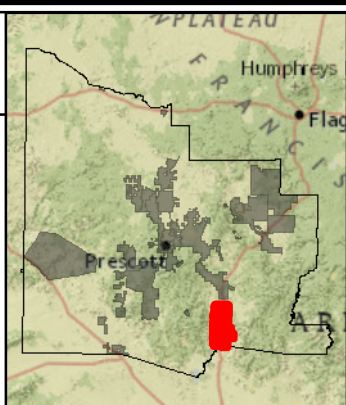
Fire District: DAISY MOUNTAIN FD



Volunteer Fire District boundaries are based on information from State Fire (collected 5-2017) or from the local volunteer fire chief. The volunteer fire district boundary should not be used as a guarantee of services from the volunteer district. Yavapai County assumes no responsibility for errors, omissions, and/or inaccuracies in this mapping product. This product is for informational purposes and may not have been prepared for, or be suitable for legal, engineering, or surveying purposes. Users of this information should review or consult the primary data and information sources to ascertain the usability of the information.



1 in = 1.09 miles



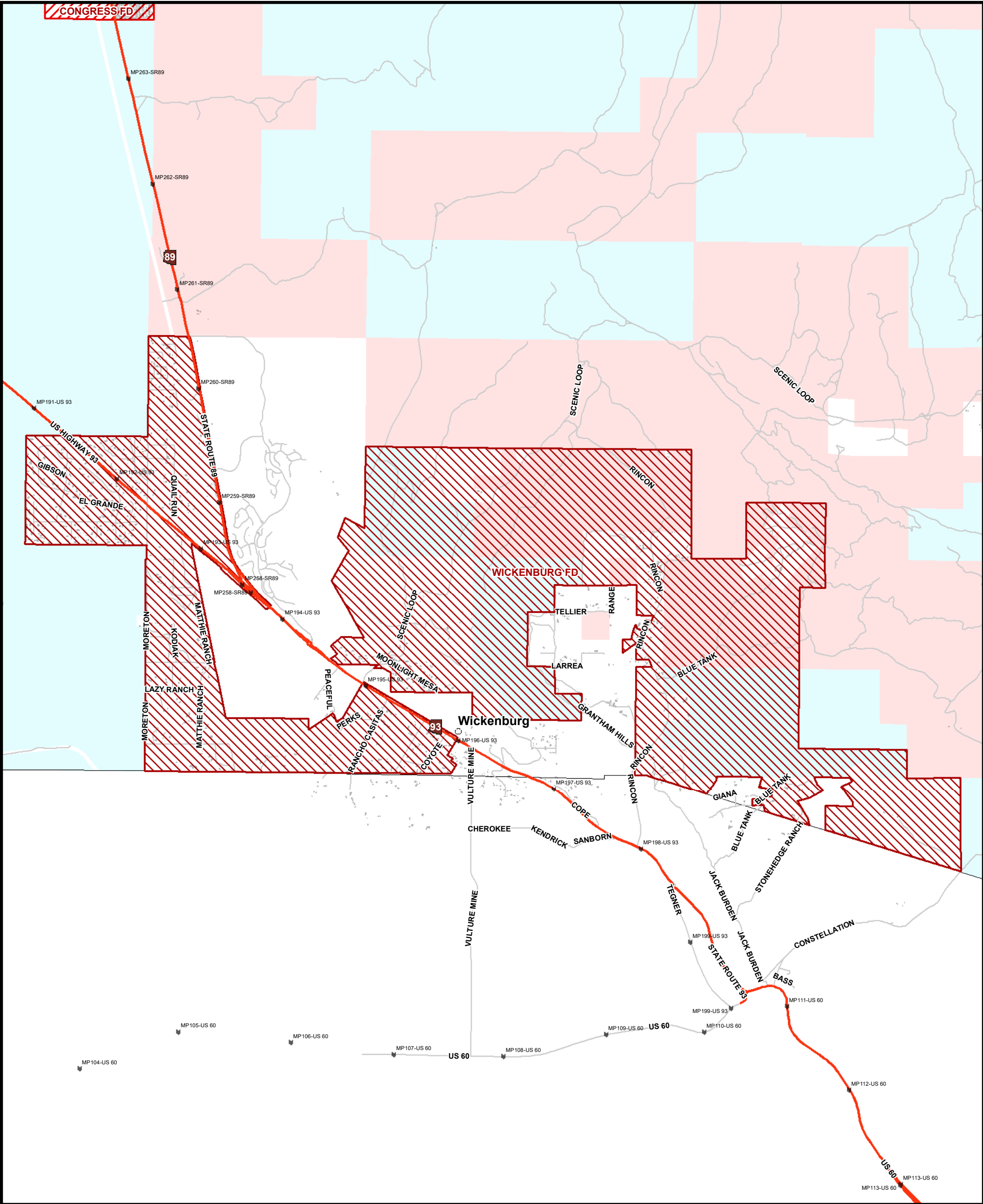
Legend

Fire Stations	Daisy Mountain FD	Public Land Use	Prescott National Forest
Mile Markers	Road Centerlines	Bureau of Land Management	State of Arizona Land
Cities	National Monument	Tonto National Forest	
Interstate Highways			
State Highways			
Old Highways			
Structures 2014			



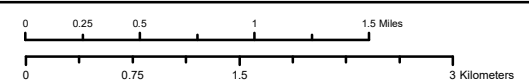
Yavapai County Taxable and Volunteer Fire Districts

Fire District: WICKENBURG FD

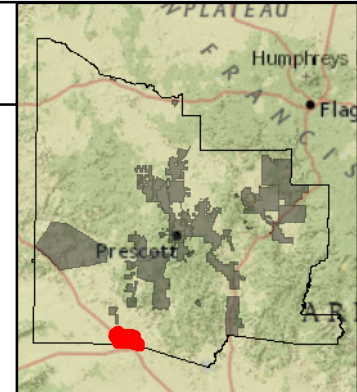


Volunteer Fire District boundaries are based on information from State Fire (collected 5-2017) or from the local volunteer fire chief. The volunteer fire district boundary should not be used as a guarantee of services from the volunteer district.

Yavapai County assumes no responsibility for errors, omissions, and/or inaccuracies in this mapping product. This product is for informational purposes and may not have been prepared for, or be suitable for legal, engineering, or surveying purposes. Users of this information should review or consult the primary data and information sources to ascertain the usability of the information.



1 in = 0.84 miles



Legend

Fire Stations	Fire Districts	Wickenburg FD	Public Land Use	State of Arizona Land
Mile Markers	Congress FD	Road Centerlines	Bureau of Land Management	
Cities				
Interstate Highways				
State Highways				
Old Highways				
Structures 2014				