



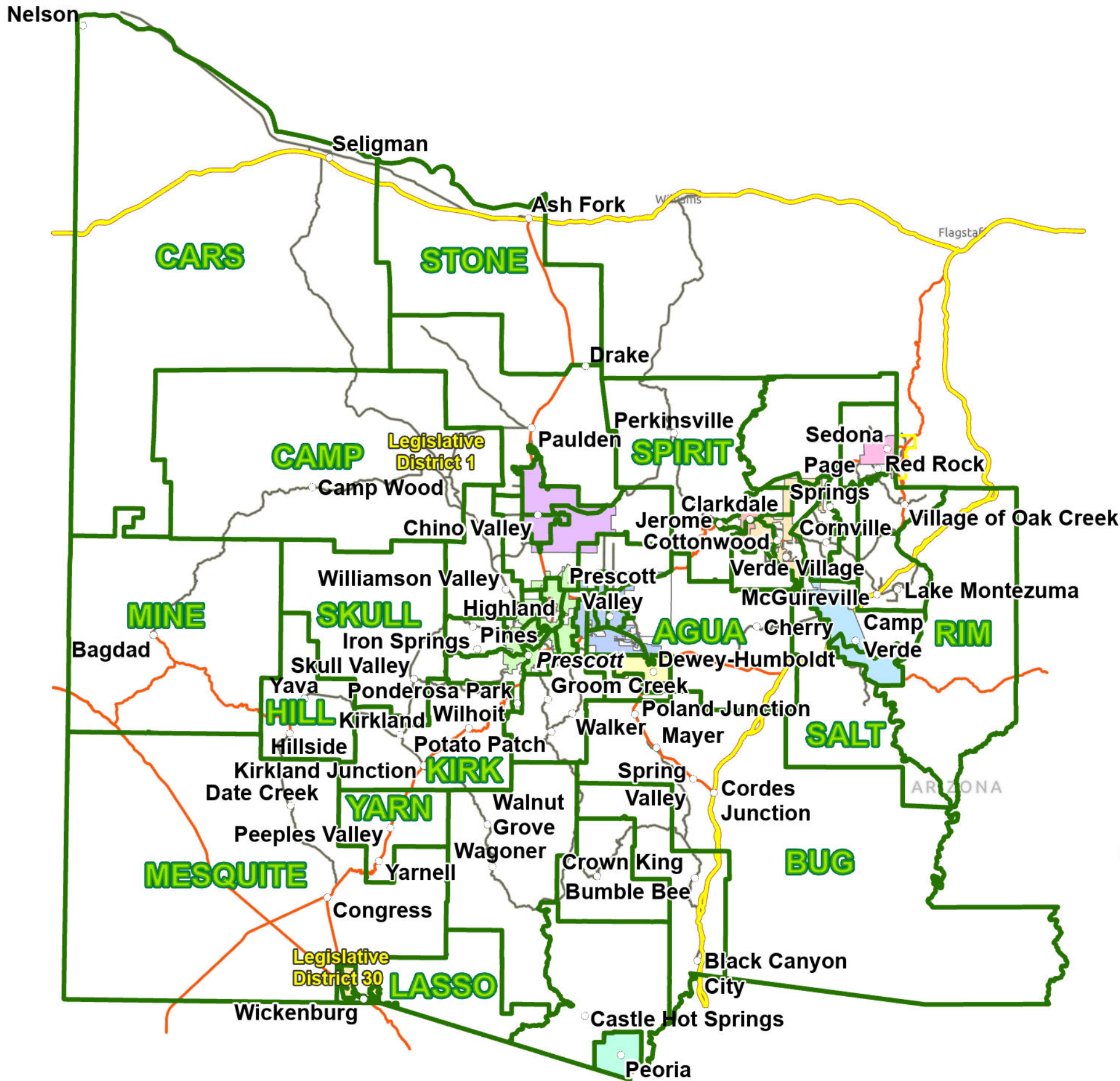
Legislative District

Page 1 of 4

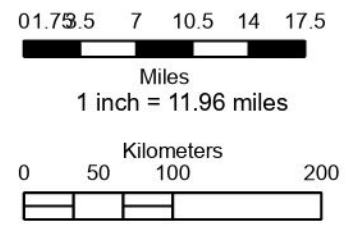
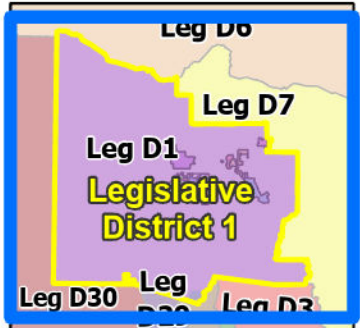
Legislative Dist #1

Legend

- Legislative Districts
- Election Precincts
- City Boundaries
- CITYDIST
 - CITY OF COTTONWOOD
 - CITY OF PEORIA
 - CITY OF PRESCOTT
 - CITY OF SEDONA
 - TOWN OF CAMP VERDE
 - TOWN OF CHINO VALLEY
 - TOWN OF CLARKDALE
 - TOWN OF DEWEY-HUMBOLDT
 - TOWN OF JEROME
 - TOWN OF PRESCOTT VALLEY
 - TOWN OF WICKENBURG
- Interstate
- State Highways
- Major Roads
- County Boundary



Extent Map



County of Yavapai, Esri, HERE, Garmin, SafeGraph, FAO, METI/NASA, USGS, Bureau of Land Management, EPA, NPS

Yavapai County assumes no responsibility for errors, omissions, and/or inaccuracies in this mapping product.

X:\ArcGis\Projects\Elections\Precincts 2022\Legislative2022.aprx

Date:



Legislative District

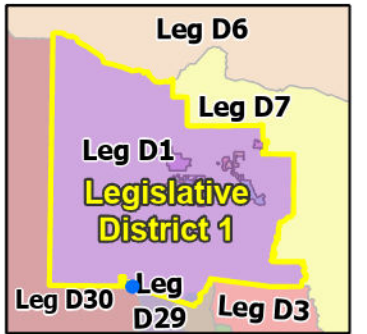
Page 2 of 4

Legislative Dist #30

Legend

- Legislative Districts
- Election Precincts
- City Boundaries**
- CITYDIST**
- CITY OF COTTONWOOD
- CITY OF PEORIA
- CITY OF PRESCOTT
- CITY OF SEDONA
- TOWN OF CAMP VERDE
- TOWN OF CHINO VALLEY
- TOWN OF CLARKDALE
- TOWN OF DEWEY-HUMBOLDT
- TOWN OF JEROME
- TOWN OF PRESCOTT VALLEY
- TOWN OF WICKENBURG
- Interstate
- State Highways
- Major Roads
- County Boundary

Extent Map




0 0.01 0.03 0.04 0.06 0.07



Miles
1 inch = 0.05 miles

0 50 100 200



Date:

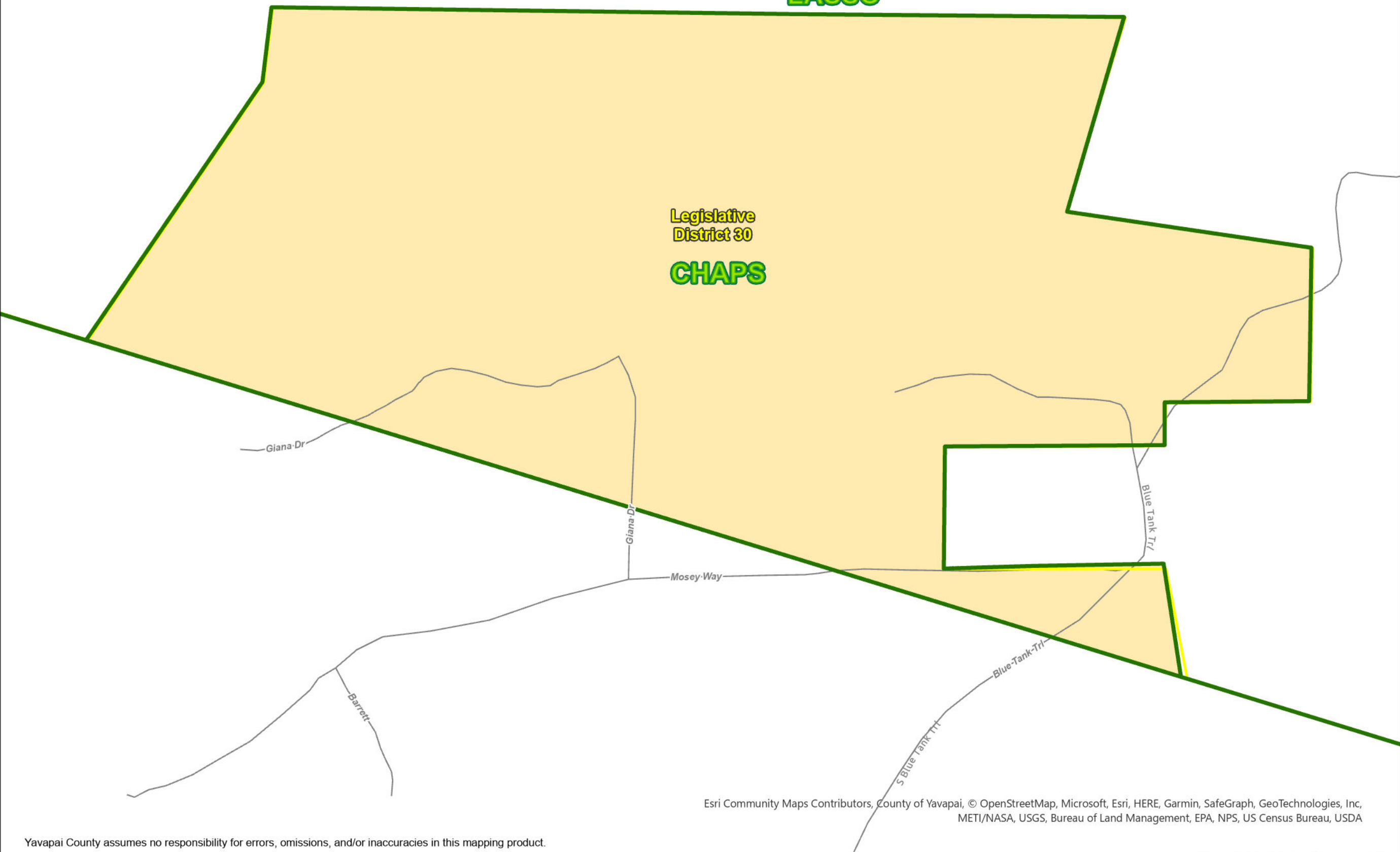


Legislative District 1

LASSO

Legislative District 30

CHAPS



Esri Community Maps Contributors, County of Yavapai, © OpenStreetMap, Microsoft, Esri, HERE, Garmin, SafeGraph, GeoTechnologies, Inc, METI/NASA, USGS, Bureau of Land Management, EPA, NPS, US Census Bureau, USDA

Yavapai County assumes no responsibility for errors, omissions, and/or inaccuracies in this mapping product.



Legislative District

Page 3 of 4

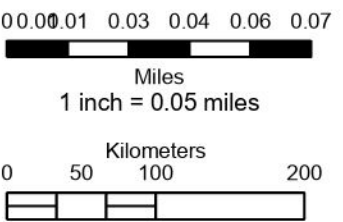
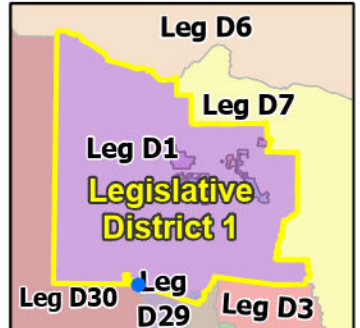
Legislative Dist #30

Legend

- Legislative Districts
 - Election Precincts
- City Boundaries**
- CITYDIST
- CITY OF COTTONWOOD
 - CITY OF PEORIA
 - CITY OF PRESCOTT
 - CITY OF SEDONA
 - TOWN OF CAMP VERDE
 - TOWN OF CHINO VALLEY
 - TOWN OF CLARKDALE
 - TOWN OF DEWEY-HUMBOLDT
 - TOWN OF JEROME
 - TOWN OF PRESCOTT VALLEY
 - TOWN OF WICKENBURG
- Interstate
 - State Highways
 - Major Roads
 - County Boundary



Extent Map



Esri Community Maps Contributors, County of Yavapai, © OpenStreetMap, Microsoft, Esri, HERE, Garmin, SafeGraph, GeoTechnologies, Inc, METI/NASA, USGS, Bureau of Land Management, EPA, NPS, US Census Bureau, USDA

Yavapai County assumes no responsibility for errors, omissions, and/or inaccuracies in this mapping product.

Date:



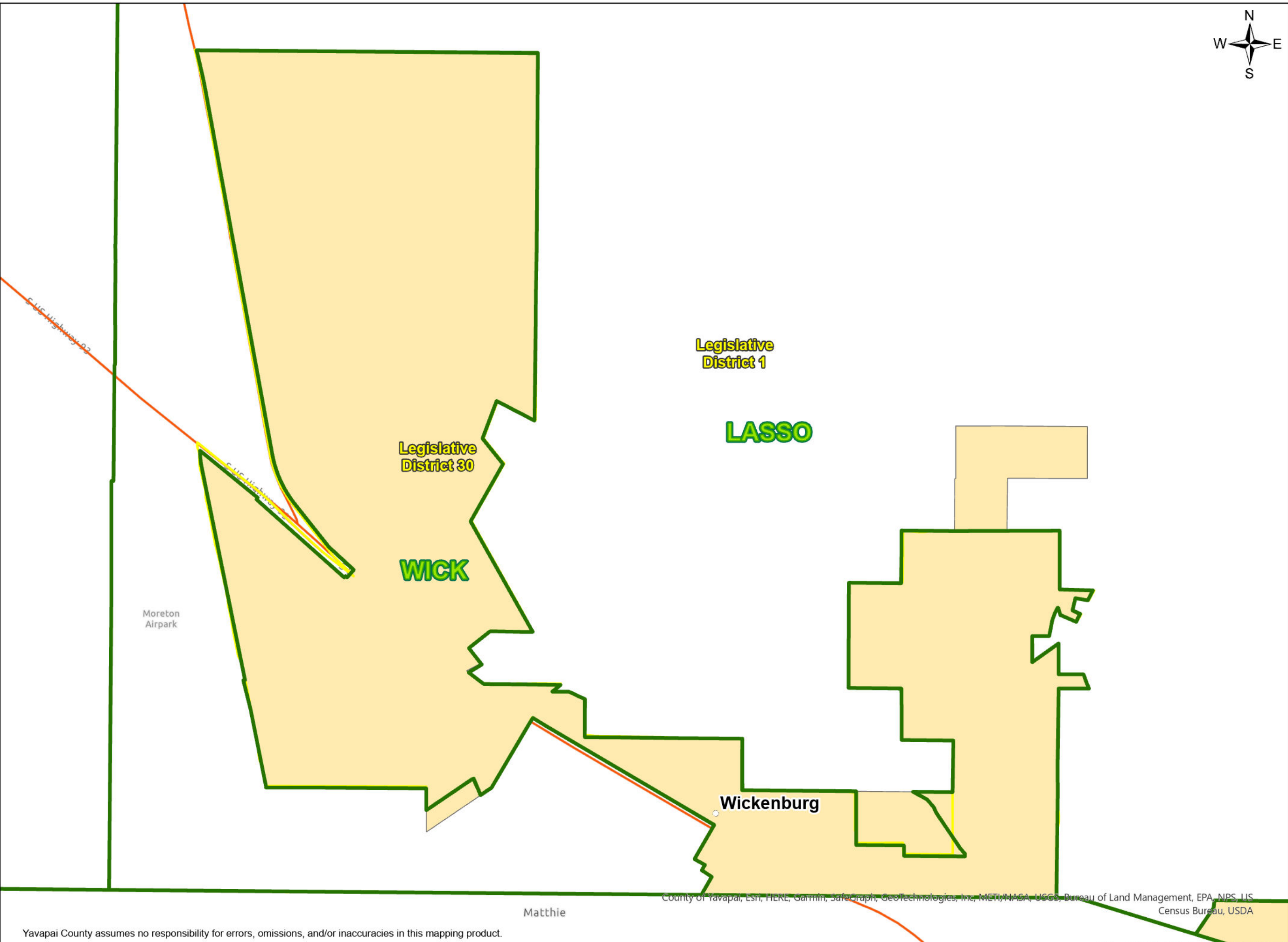
Legislative District

Page 4 of 4

Legislative Dist #30

Legend

- Legislative Districts
 - Election Precincts
- City Boundaries
- CITYDIST
- CITY OF COTTONWOOD
 - CITY OF PEORIA
 - CITY OF PRESCOTT
 - CITY OF SEDONA
 - TOWN OF CAMP VERDE
 - TOWN OF CHINO VALLEY
 - TOWN OF CLARKDALE
 - TOWN OF DEWEY-HUMBOLDT
 - TOWN OF JEROME
 - TOWN OF PRESCOTT VALLEY
 - TOWN OF WICKENBURG
- Interstate
 - State Highways
 - Major Roads
 - County Boundary



Extent Map

