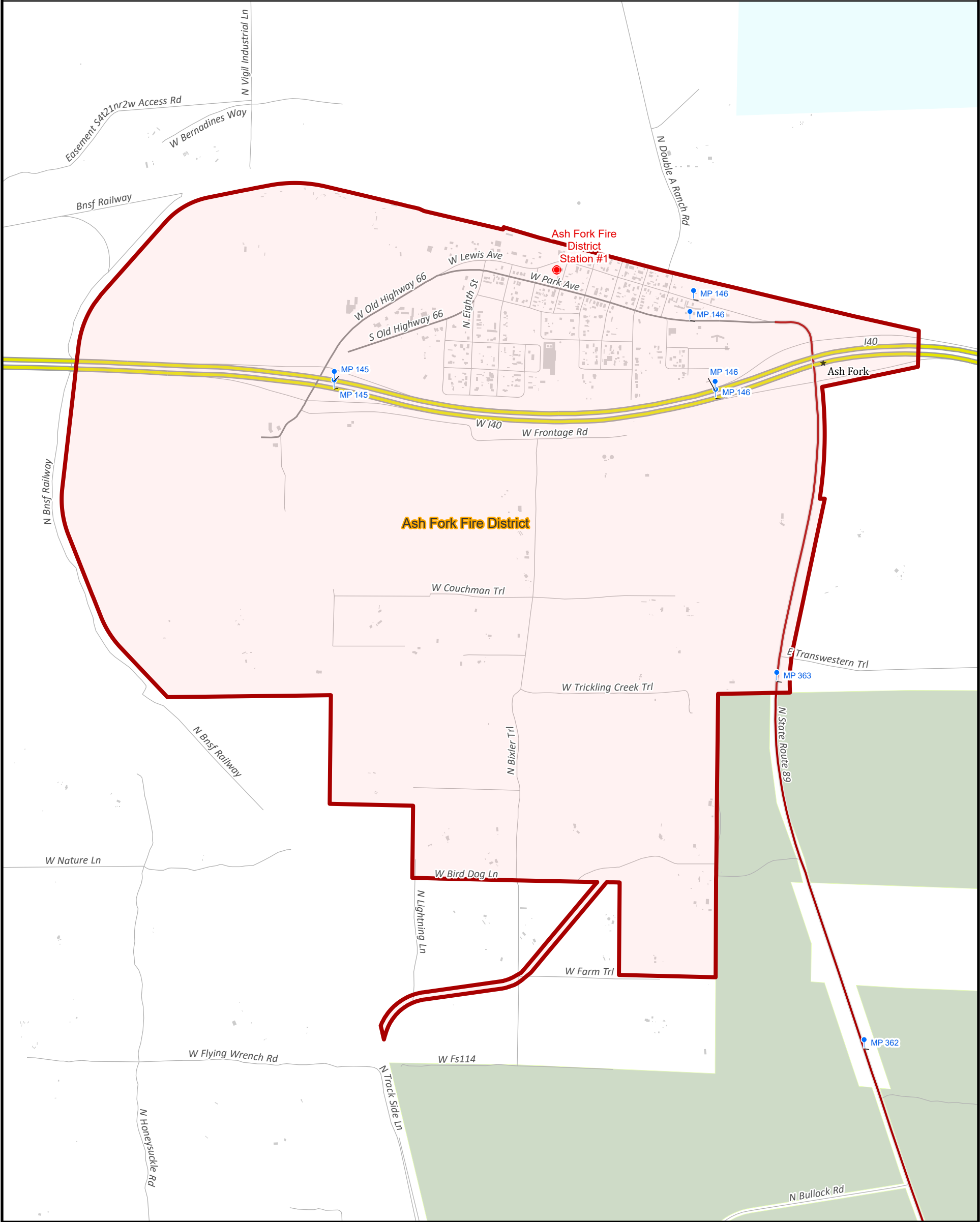




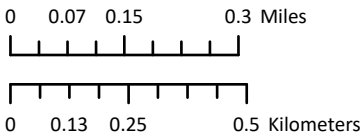
Yavapai County Fire Districts and Departments

Ash Fork Fire District

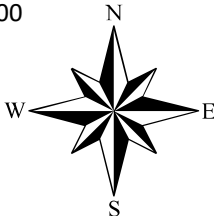


- Fire Districts and Departments
- Fire Stations
- Cities
- Interstate Highways
- State Highways

- Major Roads
- Roads
- Mile Markers
- State Land
- National Forest



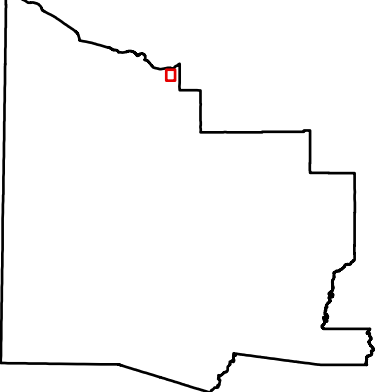
Scale: 1:16,000



Volunteer Fire District boundaries are based from information from State Fire (collected 5-2017) or from the local volunteer fire chief. The volunteer fire district boundary should not be used a guarantee of services from the volunteer district.

Yavapai County assumes no responsibility for errors, omissions, and/or inaccuracies in this mapping product. This product is for informational purposes and may not have been prepared for, or be suitable for legal, engineering, or surveying purposes. Users of this information should review or consult the primary data and information sources to ascertain the usability of the information.

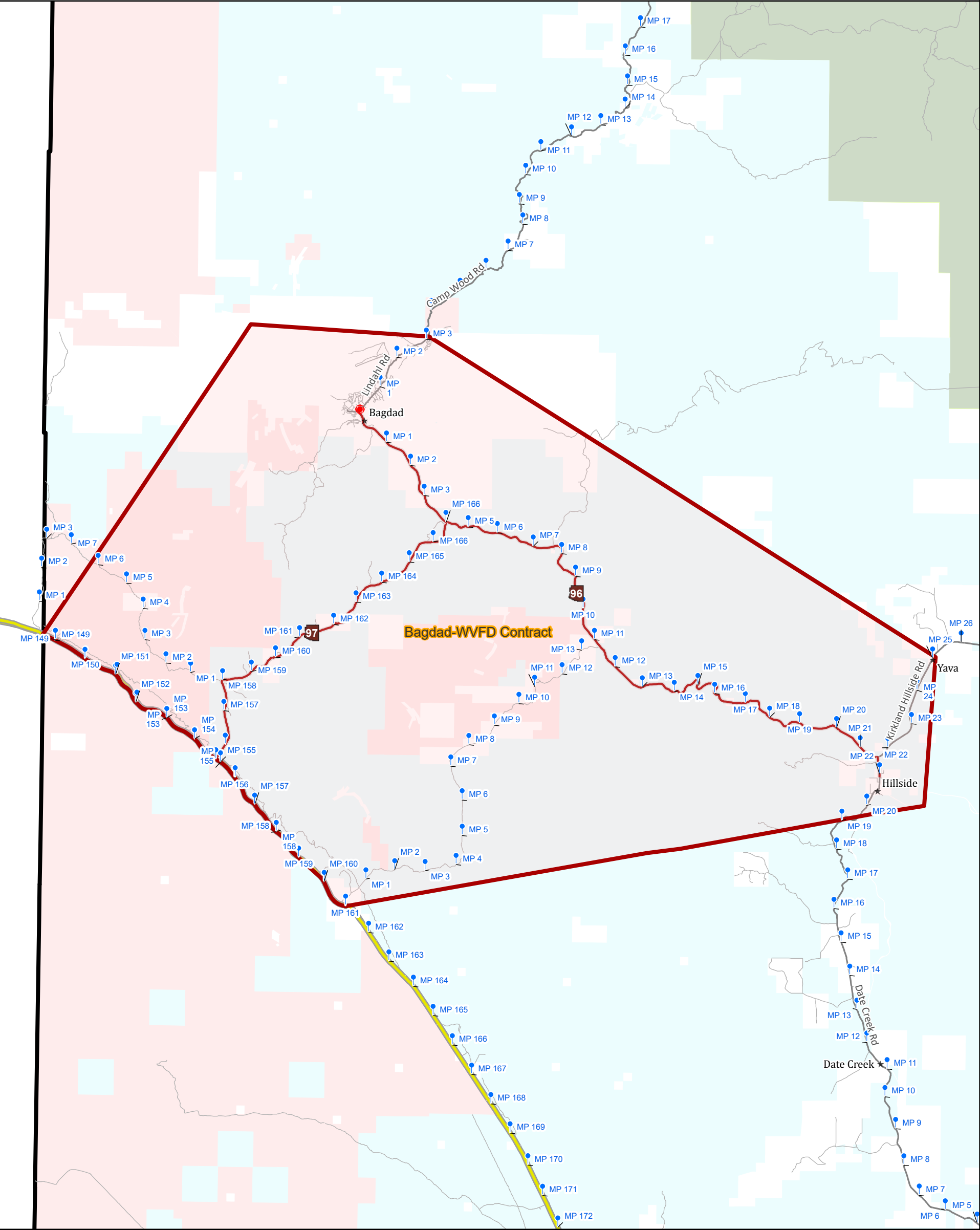
Updated: May 2025
Layout Size: 11"x17"
Path: X:\ArcProPrjFolder\GISDept_Maintenance_Pro\Web_pdf\FireDistricts.aprx



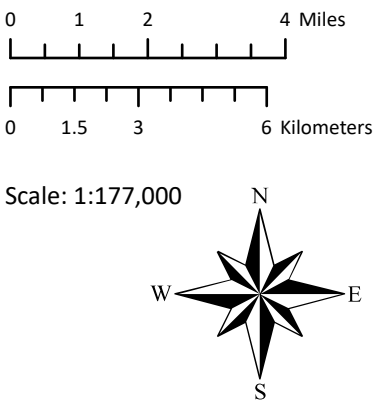


Yavapai County Fire Districts and Departments

Bagdad-WVFD Contract



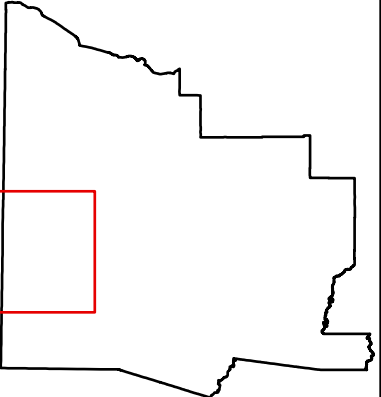
- Fire Districts and Departments
- Fire Stations
- Cities
- Interstate Highways
- State Highways
- Major Roads
- Roads
- Mile Markers
- BLM
- Bureau of Reclamation
- State Land
- National Forest



Volunteer Fire District boundaries are based from information from State Fire (collected 5-2017) or from the local volunteer fire chief. The volunteer fire district boundary should not be used a guarantee of services from the volunteer district.

Yavapai County assumes no responsibility for errors, omissions, and/or inaccuracies in this mapping product. This product is for informational purposes and may not have been prepared for, or be suitable for legal, engineering, or surveying purposes. Users of this information should review or consult the primary data and information sources to ascertain the usability of the information.

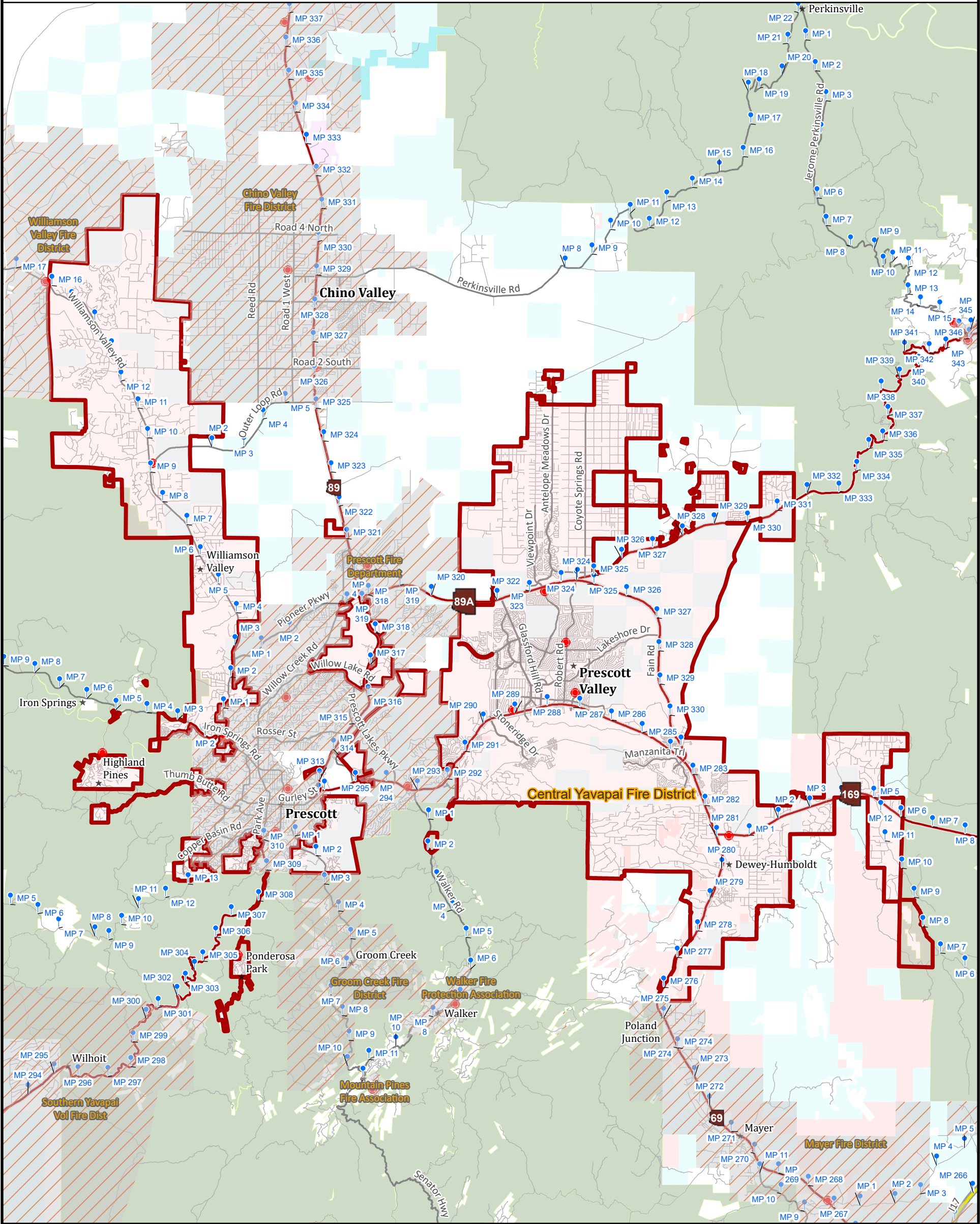
Updated: May 2025
Layout Size: 11"x17"
Path: X:\ArcProPrjFolder\GISDept_Maintenance_Pro\Web_pdf\FireDistricts.aprx





Yavapai County Fire Districts and Departments

Central Yavapai Fire District



Fire Districts and Departments

Fire Stations

Cities

Interstate Highways

State Highways

Major Roads

Roads

Mile Markers

Game and Fish

State Parks

BLM

State Land

National Forest

0124

Miles

01.536

Kilometers

Scale: 1:185,000

Volunteer Fire District boundaries are based from information from State Fire (collected 5-2017) or from the local volunteer fire chief. The volunteer fire district boundary should not be used a guarantee of services from the volunteer district.

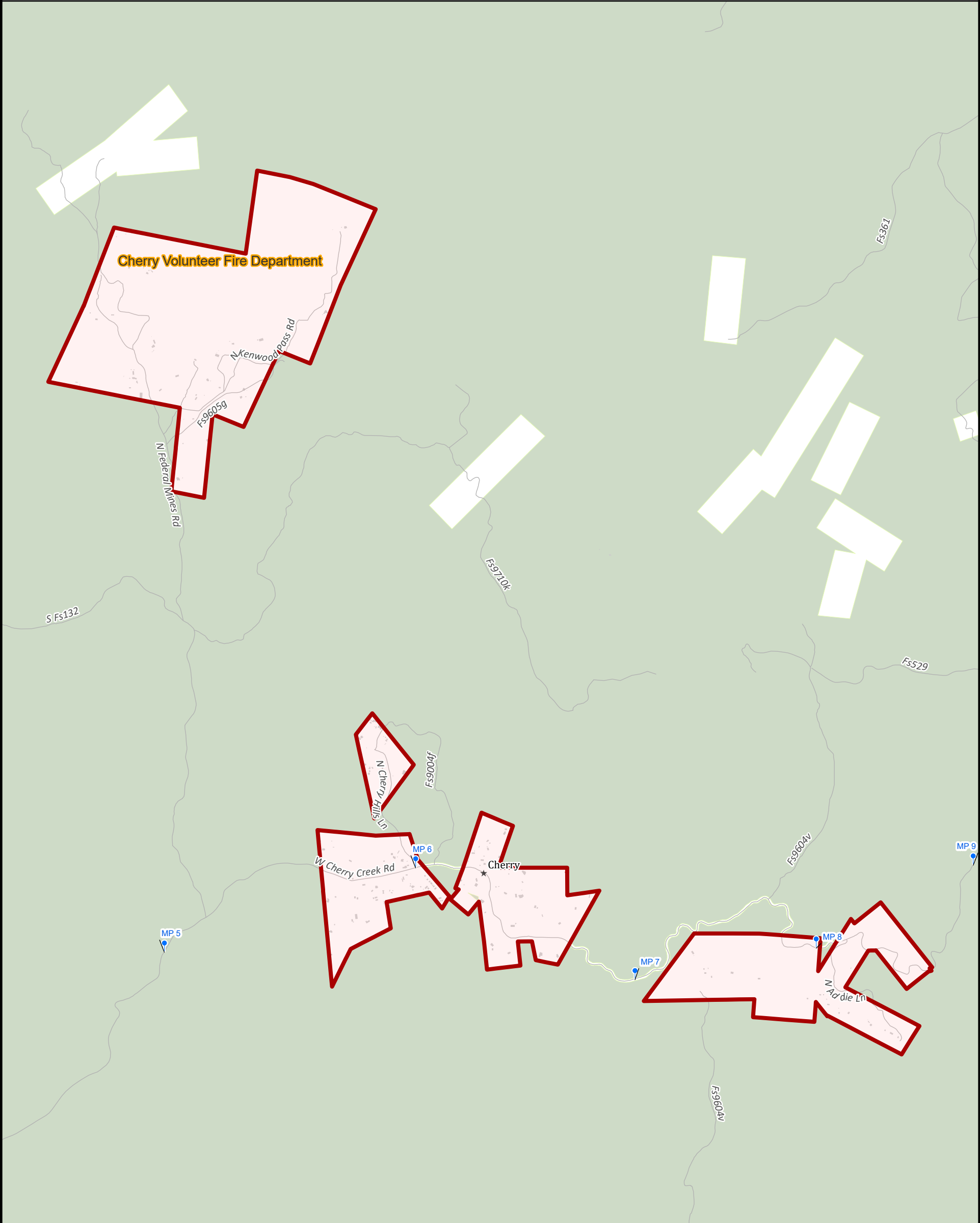
Yavapai County assumes no responsibility for errors, omissions, and/or inaccuracies in this mapping product. This product is for informational purposes and may not have been prepared for, or be suitable for legal, engineering, or surveying purposes. Users of this information should review or consult the primary data and information sources to ascertain the usability of the information.

Updated: May 2025
Layout Size: 11"x17"
Path: X:\ArcProProjFolder\GISDept_Maintenance_Pro\Web_pdf\FireDistricts.aprx

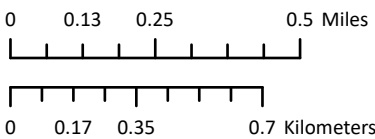


Yavapai County Fire Districts and Departments

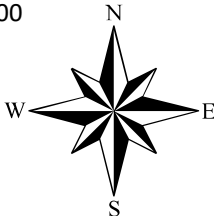
Cherry Volunteer Fire Department



- Fire Districts and Departments
- Cities
- Roads
- Mile Markers
- National Forest



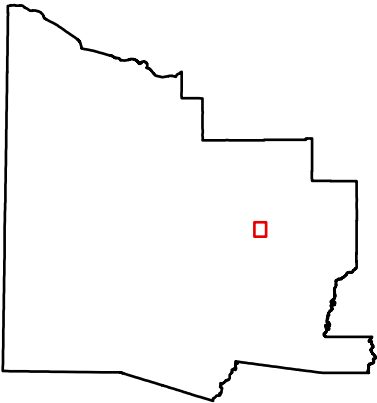
Scale: 1:21,000



Volunteer Fire District boundaries are based from information from State Fire (collected 5-2017) or from the local volunteer fire chief. The volunteer fire district boundary should not be used a guarantee of services from the volunteer district.

Yavapai County assumes no responsibility for errors, omissions, and/or inaccuracies in this mapping product. This product is for informational purposes and may not have been prepared for, or be suitable for legal, engineering, or surveying purposes. Users of this information should review or consult the primary data and information sources to ascertain the usability of the information.

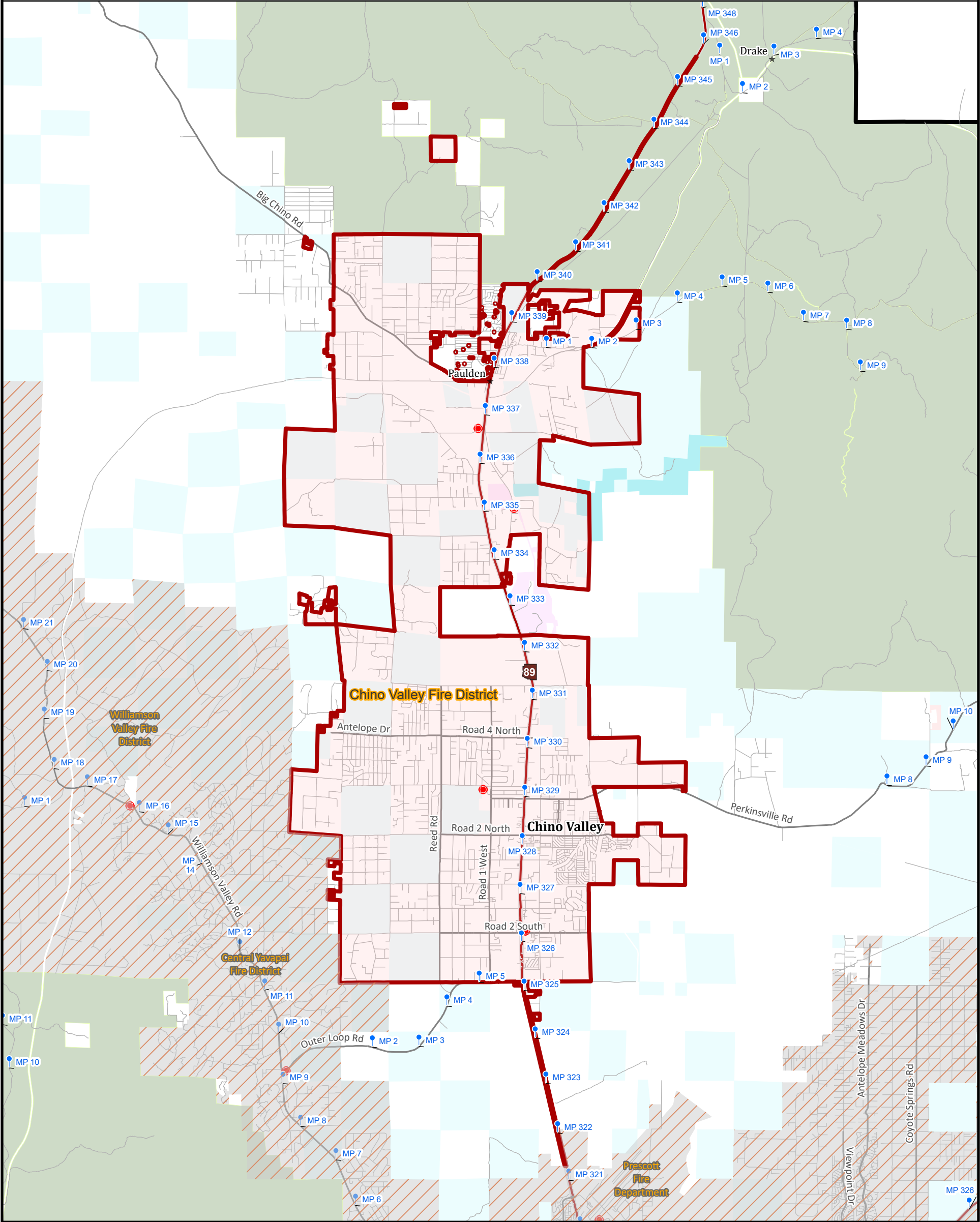
Updated: May 2025
Layout Size: 11"x17"
Path: X:\ArcProPrjFolder\GISDept_Maintenance_Pro\Web_pdf\FireDistricts.aprx



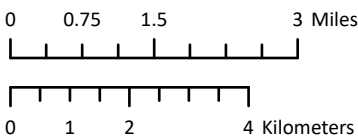


Yavapai County Fire Districts and Departments

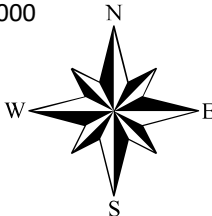
Chino Valley Fire District



- Fire Districts and Departments
- Fire Stations
- Cities
- State Highways
- Major Roads
- Roads
- Mile Markers
- Game and Fish
- State Parks
- BLM
- State Land
- National Forest



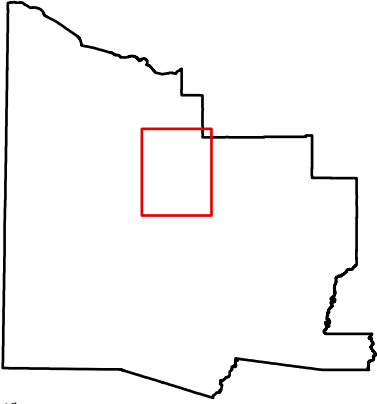
Scale: 1:127,000



Volunteer Fire District boundaries are based from information from State Fire (collected 5-2017) or from the local volunteer fire chief. The volunteer fire district boundary should not be used a guarantee of services from the volunteer district.

Yavapai County assumes no responsibility for errors, omissions, and/or inaccuracies in this mapping product. This product is for informational purposes and may not have been prepared for, or be suitable for legal, engineering, or surveying purposes. Users of this information should review or consult the primary data and information sources to ascertain the usability of the information.

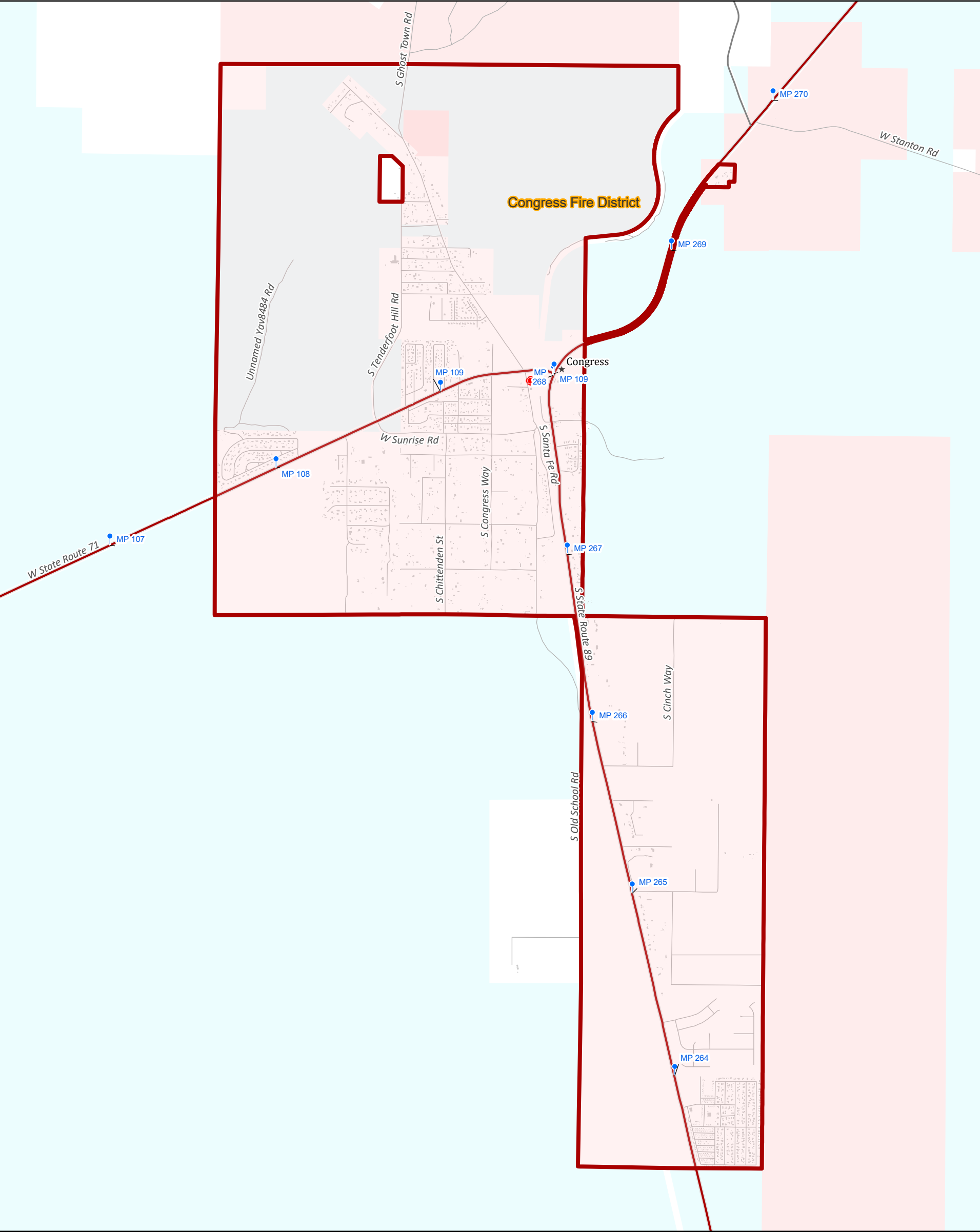
Updated: May 2025
Layout Size: 11"x17"
Path: X:\ArcProjFolder\GISDept_Maintenance_Pro\Web_pdf\FireDistricts.aprx



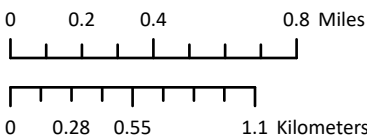


Yavapai County Fire Districts and Departments

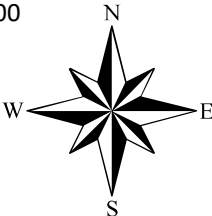
Congress Fire District



- Fire Districts and Departments
- Fire Stations
- Cities
- State Highways
- Major Roads
- Roads
- Mile Markers
- BLM
- State Land



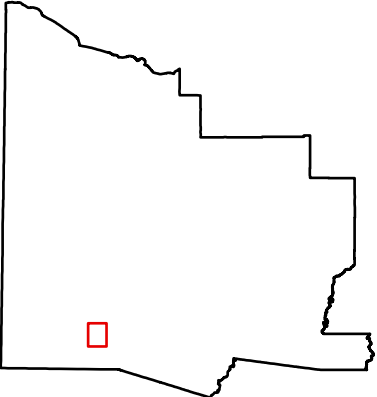
Scale: 1:34,000



Volunteer Fire District boundaries are based from information from State Fire (collected 5-2017) or from the local volunteer fire chief. The volunteer fire district boundary should not be used a guarantee of services from the volunteer district.

Yavapai County assumes no responsibility for errors, omissions, and/or inaccuracies in this mapping product. This product is for informational purposes and may not have been prepared for, or be suitable for legal, engineering, or surveying purposes. Users of this information should review or consult the primary data and information sources to ascertain the usability of the information.

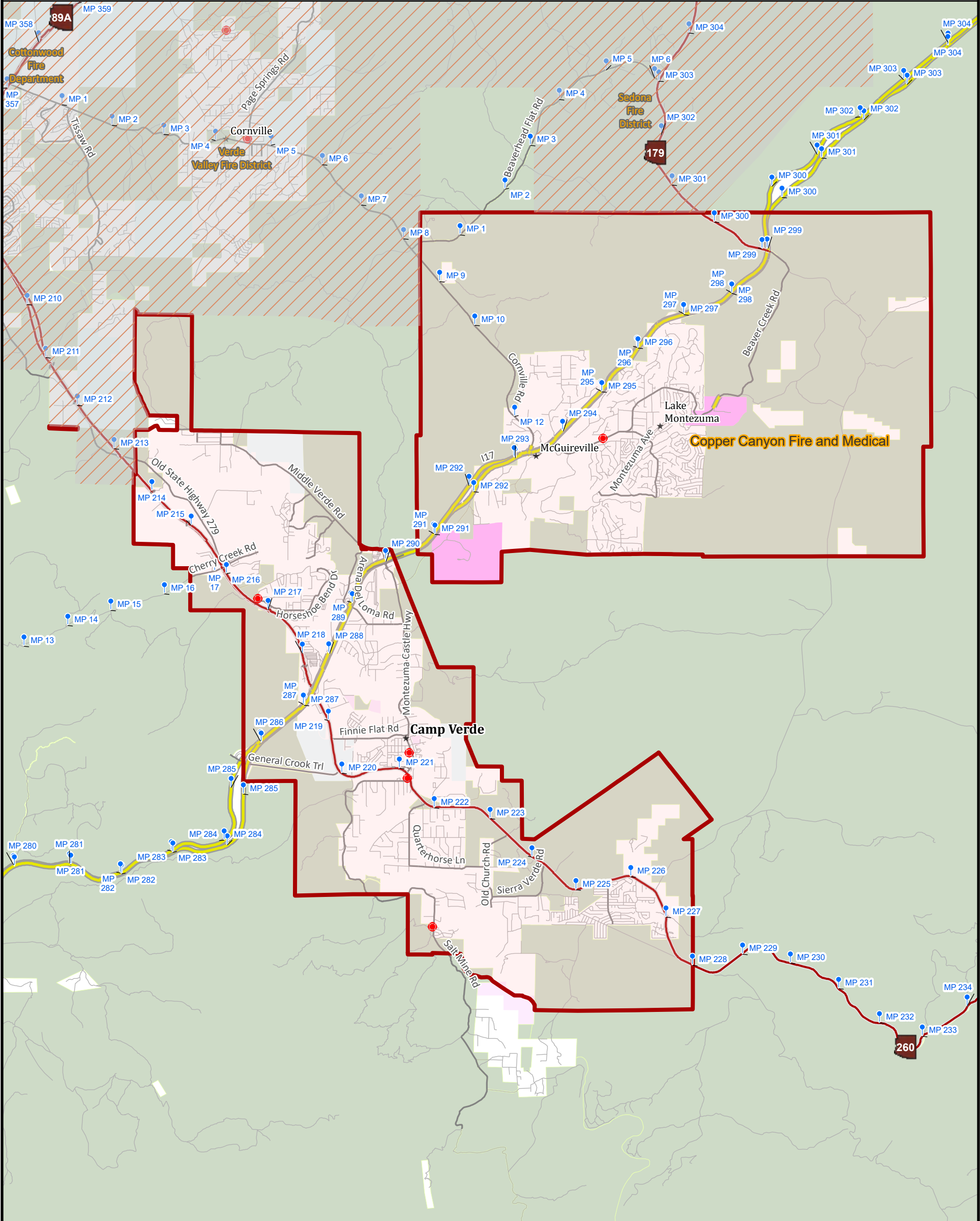
Updated: May 2025
Layout Size: 11"x17"
Path: X:\ArcProPrjFolder\GISDept_Maintenance_Pro\Web_pdf\FireDistricts.aprx



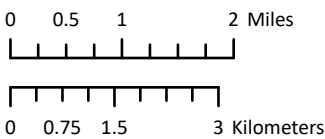


Yavapai County Fire Districts and Departments

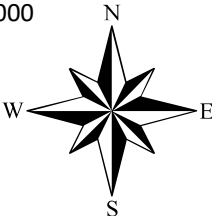
Copper Canyon Fire and Medical



- Fire Districts and Departments
- Fire Stations
- Cities
- Interstate Highways
- State Highways
- Major Roads
- Roads
- Mile Markers
- State Parks
- National Monument
- State Land
- National Forest



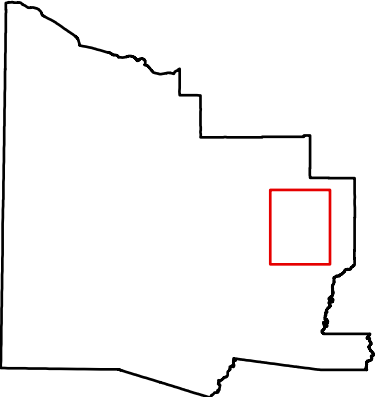
Scale: 1:109,000



Volunteer Fire District boundaries are based from information from State Fire (collected 5-2017) or from the local volunteer fire chief. The volunteer fire district boundary should not be used a guarantee of services from the volunteer district.

Yavapai County assumes no responsibility for errors, omissions, and/or inaccuracies in this mapping product. This product is for informational purposes and may not have been prepared for, or be suitable for legal, engineering, or surveying purposes. Users of this information should review or consult the primary data and information sources to ascertain the usability of the information.

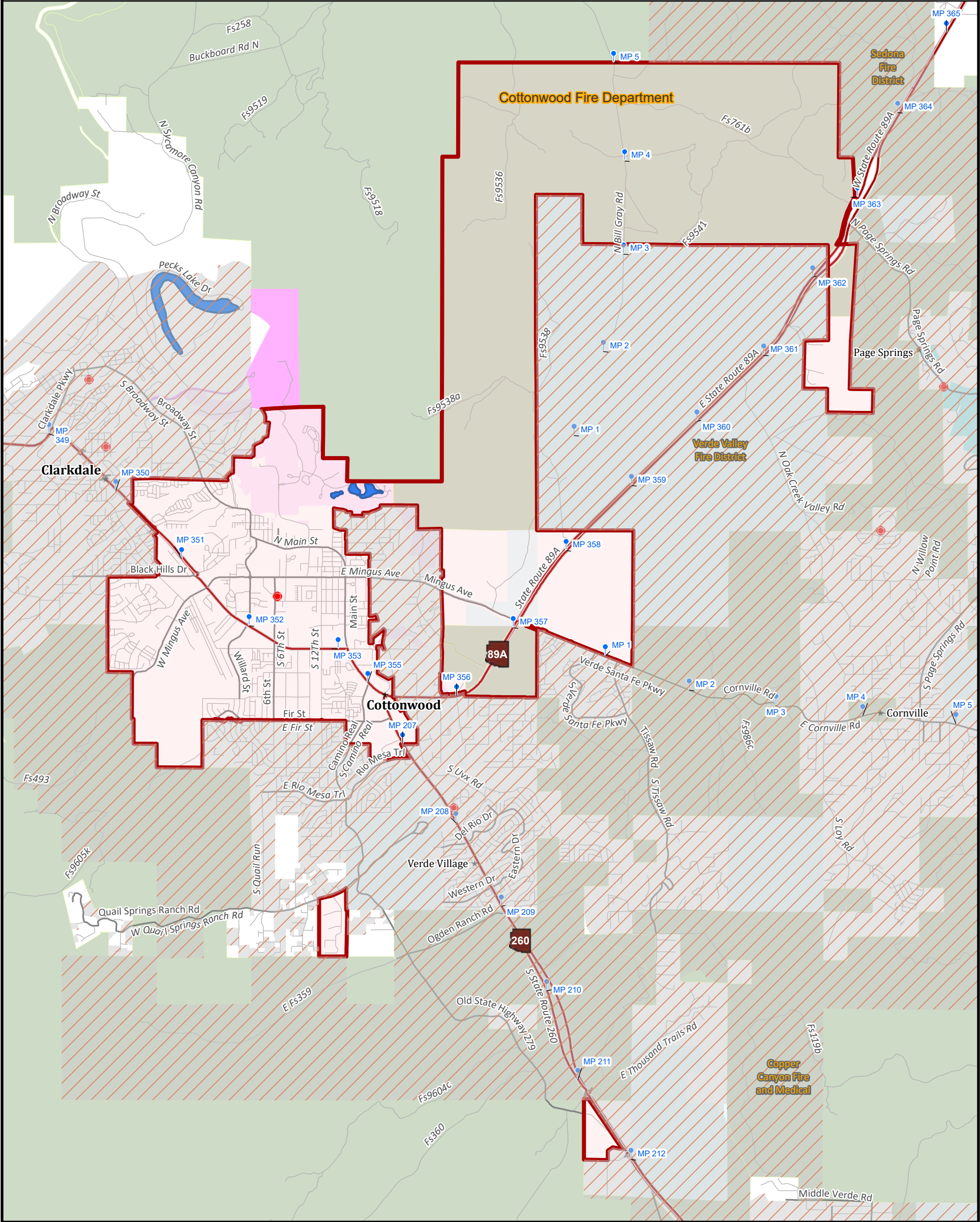
Updated: May 2025
Layout Size: 11"x17"
Path: X:\ArcProProjFolder\GISDept_Maintenance_Pro\Web_pdf\FireDistricts.aprx



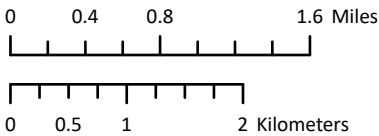


Yavapai County Fire Districts and Departments

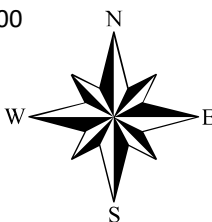
Cottonwood Fire Department



- Fire Districts and Departments
- Fire Stations
- Cities
- State Highways
- Major Roads
- Roads
- Mile Markers
- Game and Fish
- State Parks
- National Monument
- State Land
- National Forest



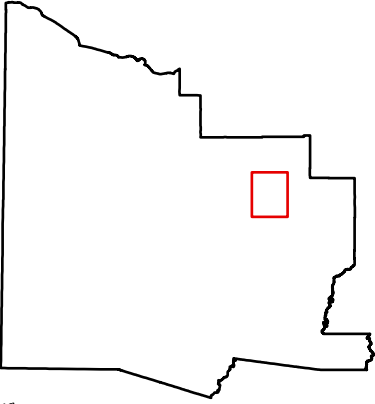
Scale: 1:65,000



Volunteer Fire District boundaries are based from information from State Fire (collected 5-2017) or from the local volunteer fire chief. The volunteer fire district boundary should not be used a guarantee of services from the volunteer district.

Yavapai County assumes no responsibility for errors, omissions, and/or inaccuracies in this mapping product. This product is for informational purposes and may not have been prepared for, or be suitable for legal, engineering, or surveying purposes. Users of this information should review or consult the primary data and information sources to ascertain the usability of the information.

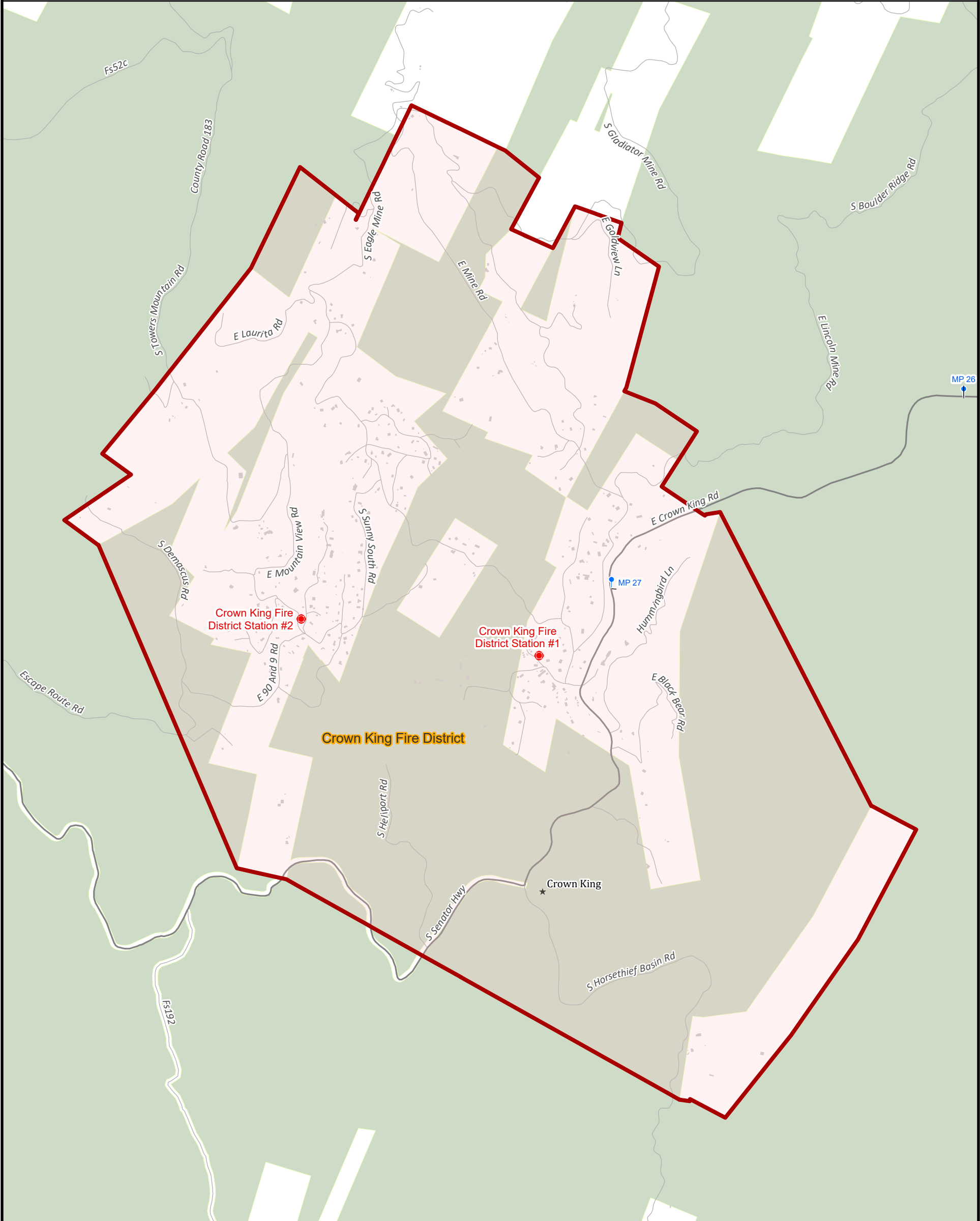
Updated: May 2025
Layout Size: 11"x17"
Path: X:\ArcProProjFolder\GISDept_Maintenance_Pro\Web_pdf\FireDistricts.aprx





Yavapai County Fire Districts and Departments

Crown King Fire District

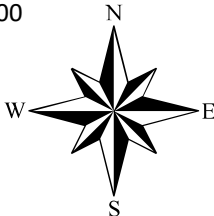


- Fire Districts and Departments
- Fire Stations
- Cities
- Major Roads
- Roads
- Mile Markers
- National Forest

0 0.07 0.15 0.3 Miles

0 0.1 0.2 0.4 Kilometers

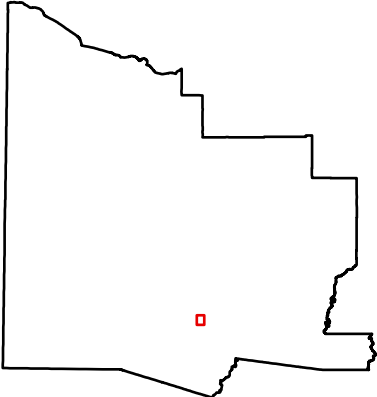
Scale: 1:14,000



Volunteer Fire District boundaries are based from information from State Fire (collected 5-2017) or from the local volunteer fire chief. The volunteer fire district boundary should not be used a guarantee of services from the volunteer district.

Yavapai County assumes no responsibility for errors, omissions, and/or inaccuracies in this mapping product. This product is for informational purposes and may not have been prepared for, or be suitable for legal, engineering, or surveying purposes. Users of this information should review or consult the primary data and information sources to ascertain the usability of the information.

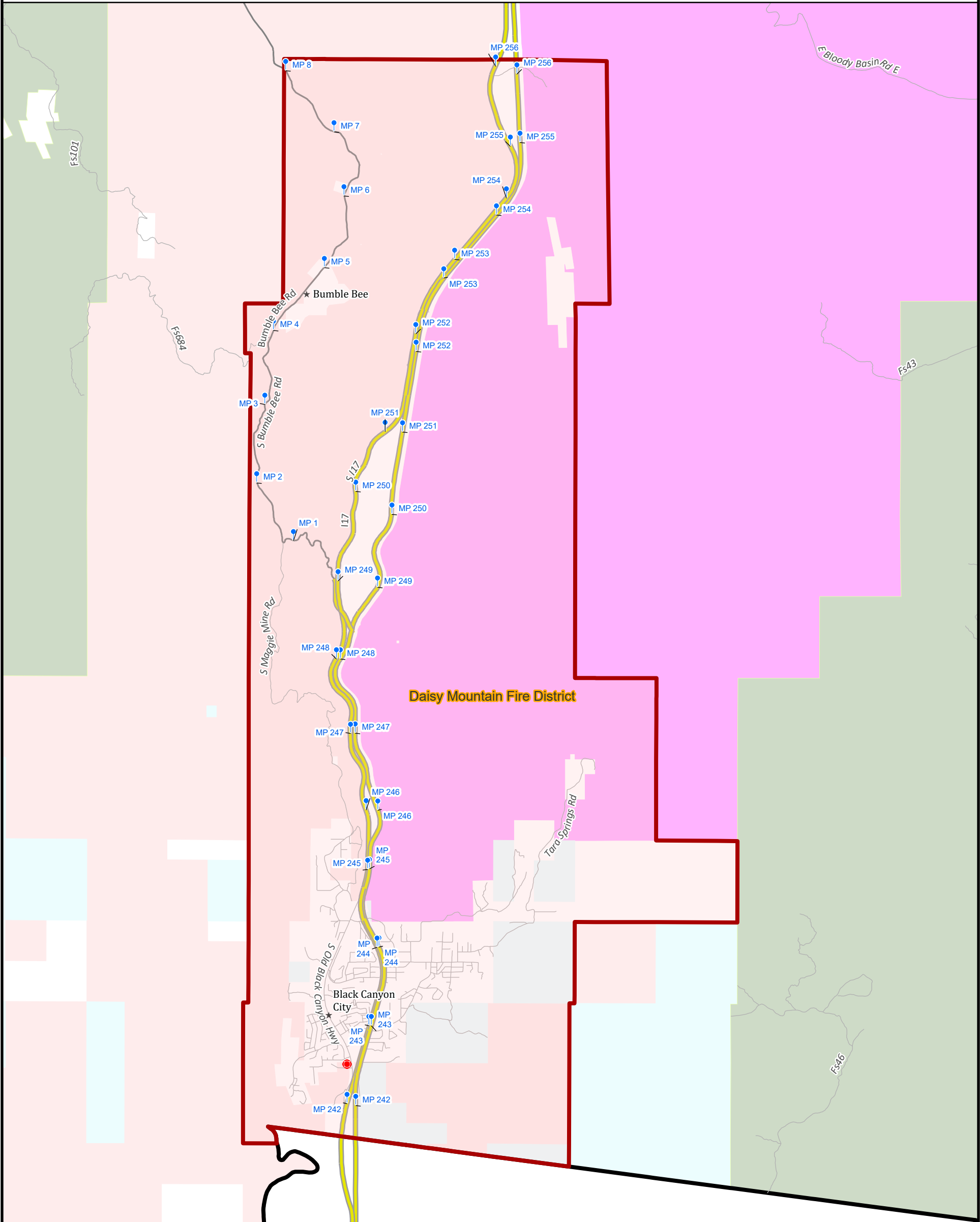
Updated: May 2025
Layout Size: 11"x17"
Path: X:\ArcProPrjFolder\GISDept_Maintenance_Pro\Web_pdf\FireDistricts.aprx





Yavapai County Fire Districts and Departments

Daisy Mountain Fire District



Fire Districts and Departments

Fire Stations

Cities

Interstate Highways

Major Roads

Roads

Mile Markers

BLM

National Monument

State Land

National Forest

0

0.45

0.9

1.8

Miles

0

0.5

1

2

Kilometers

Scale: 1:76,000

Volunteer Fire District boundaries are based from information from State Fire (collected 5-2017) or from the local volunteer fire chief. The volunteer fire district boundary should not be used a guarantee of services from the volunteer district.

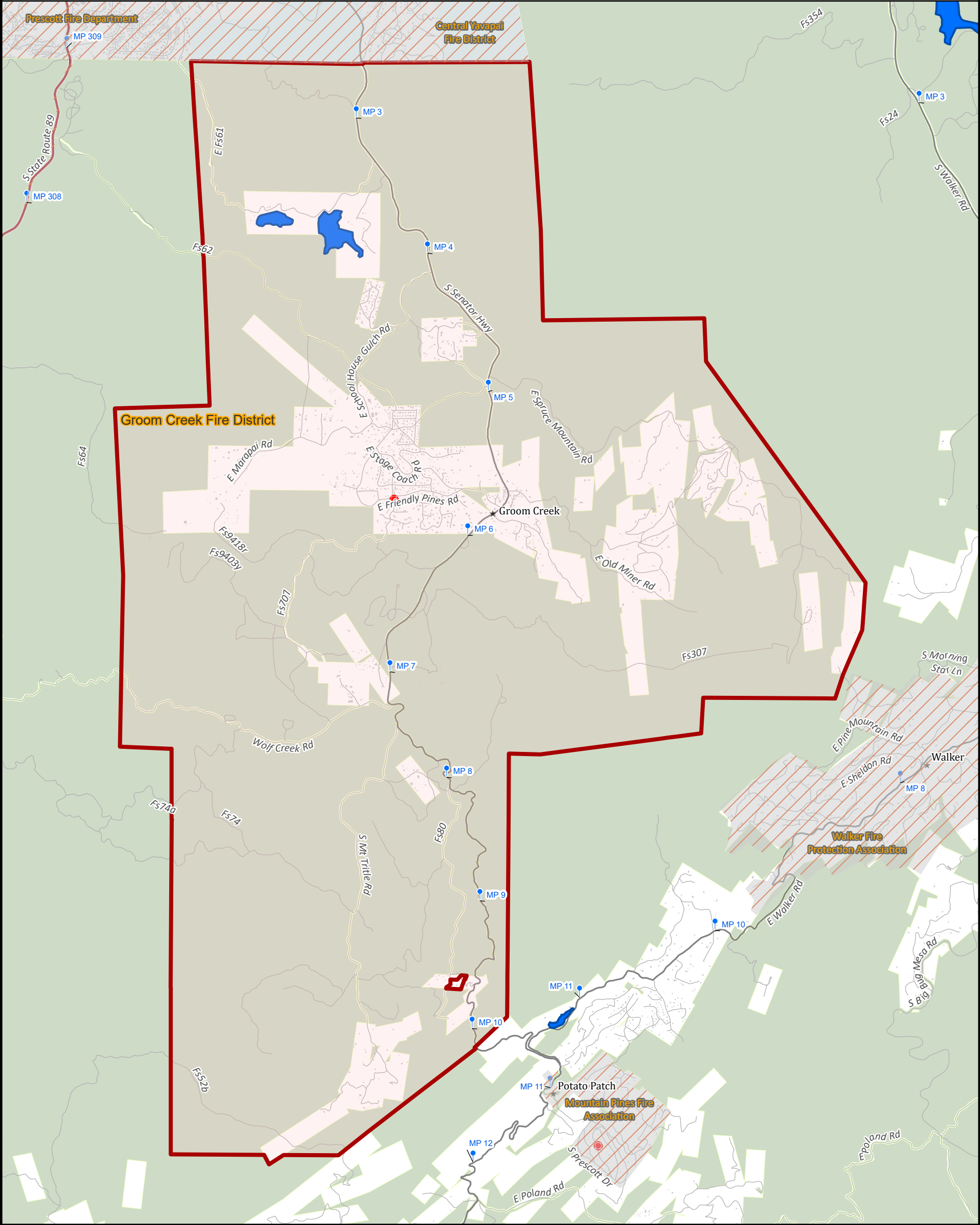
Yavapai County assumes no responsibility for errors, omissions, and/or inaccuracies in this mapping product. This product is for informational purposes and may not have been prepared for, or be suitable for legal, engineering, or surveying purposes. Users of this information should review or consult the primary data and information sources to ascertain the usability of the information.

Updated: May 2025
Layout Size: 11"x17"
Path: X:\ArcProPrjFolder\GISDept_Maintenance_Pro\Web_pdf\FireDistricts.aprx



Yavapai County Fire Districts and Departments

Groom Creek Fire District



Fire Districts and Departments

Fire Stations

Cities

State Highways

Major Roads

Roads

Mile Markers

State Land

National Forest

0

0.23

0.45

0.9

Miles

0

0.3

0.6

1.2

Kilometers

Scale: 1:37,000

N

W

E

S

Volunteer Fire District boundaries are based from information from State Fire (collected 5-2017) or from the local volunteer fire chief. The volunteer fire district boundary should not be used a guarantee of services from the volunteer district.

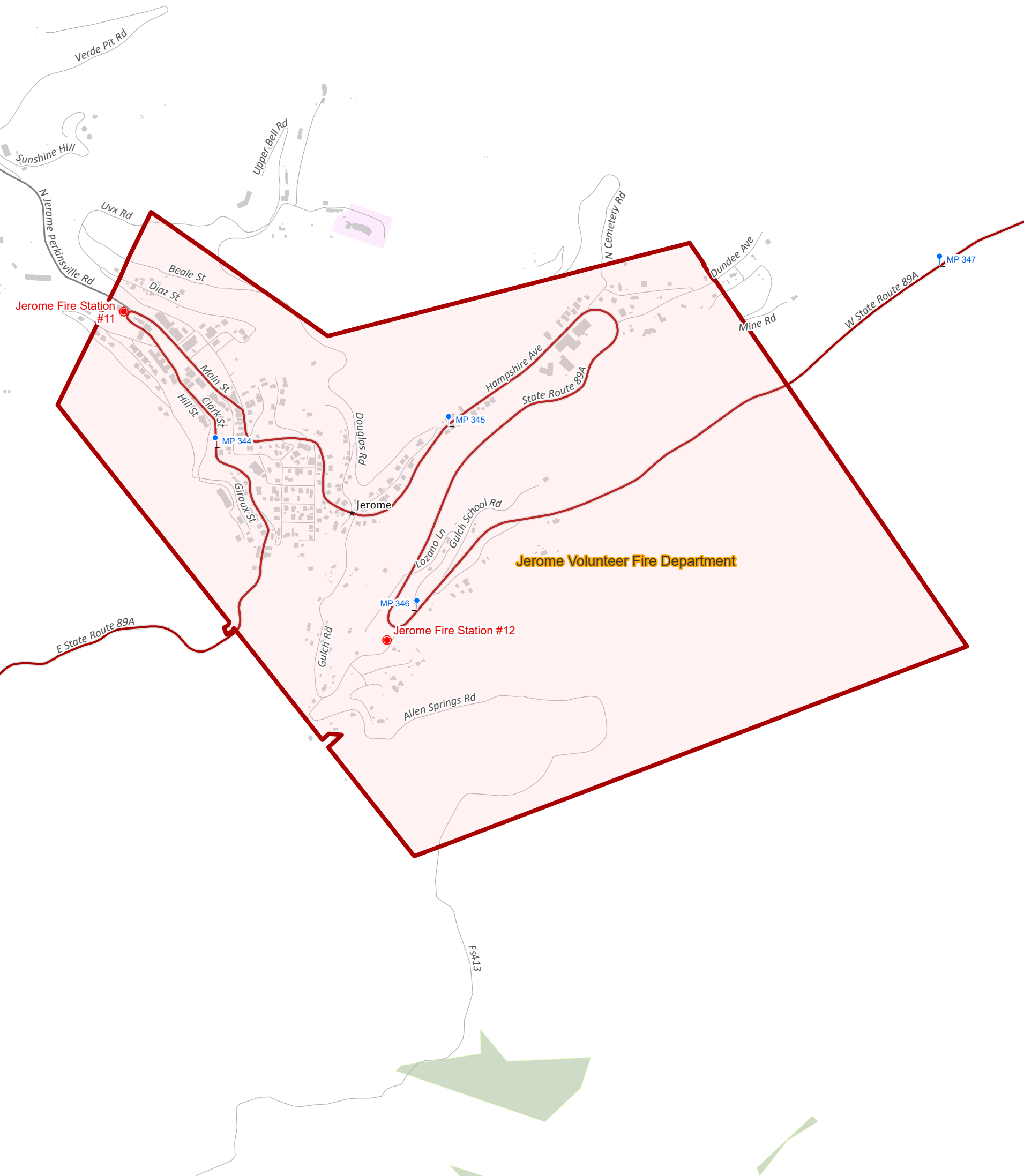
Yavapai County assumes no responsibility for errors, omissions, and/or inaccuracies in this mapping product. This product is for informational purposes and may not have been prepared for, or be suitable for legal, engineering, or surveying purposes. Users of this information should review or consult the primary data and information sources to ascertain the usability of the information.

Updated: May 2025
Layout Size: 11"x17"
Path: X:\ArcProProjFolder\GISDept_Maintenance_Pro\Web_pdf\FireDistricts.aprx



Yavapai County Fire Districts and Departments

Jerome Volunteer Fire Department



Fire Districts and Departments

Fire Stations

Cities

State Highways

Major Roads

Roads

Mile Markers

State Parks

National Forest

00.050.10.2 Miles

00.070.150.3 Kilometers

Scale: 1:10,000

Volunteer Fire District boundaries are based from information from State Fire (collected 5-2017) or from the local volunteer fire chief. The volunteer fire district boundary should not be used a guarantee of services from the volunteer district.

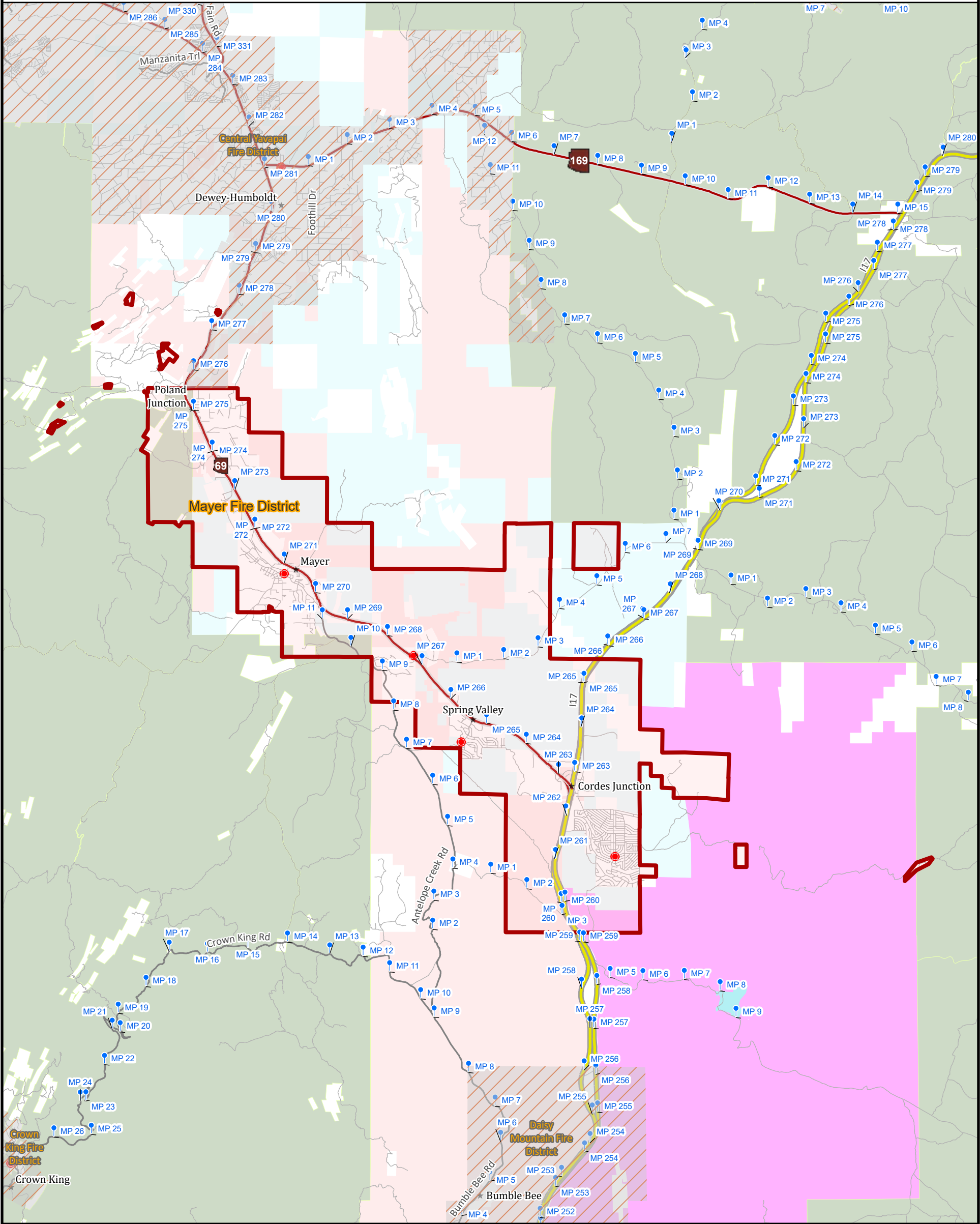
Yavapai County assumes no responsibility for errors, omissions, and/or inaccuracies in this mapping product. This product is for informational purposes and may not have been prepared for, or be suitable for legal, engineering, or surveying purposes. Users of this information should review or consult the primary data and information sources to ascertain the usability of the information.

Updated: May 2025
Layout Size: 11"x17"
Path: X:\ArcProPrjFolder\GISDept_Maintenance_Pro\Web_pdf\FireDistricts.aprx

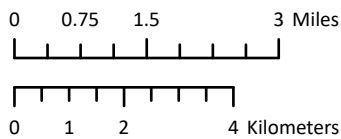


Yavapai County Fire Districts and Departments

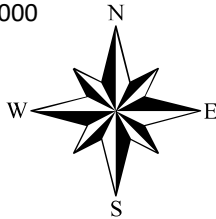
Mayer Fire District



- Fire Districts and Departments
- Fire Stations
- Cities
- Interstate Highways
- State Highways
- Major Roads
- Roads
- Mile Markers
- Game and Fish
- BLM
- National Monument
- State Land
- National Forest



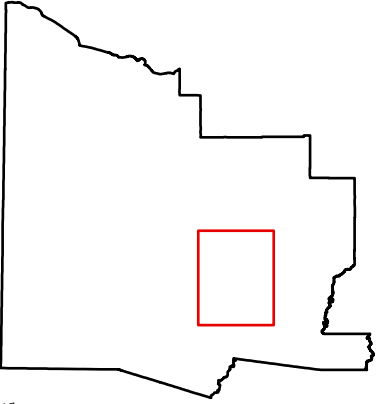
Scale: 1:138,000

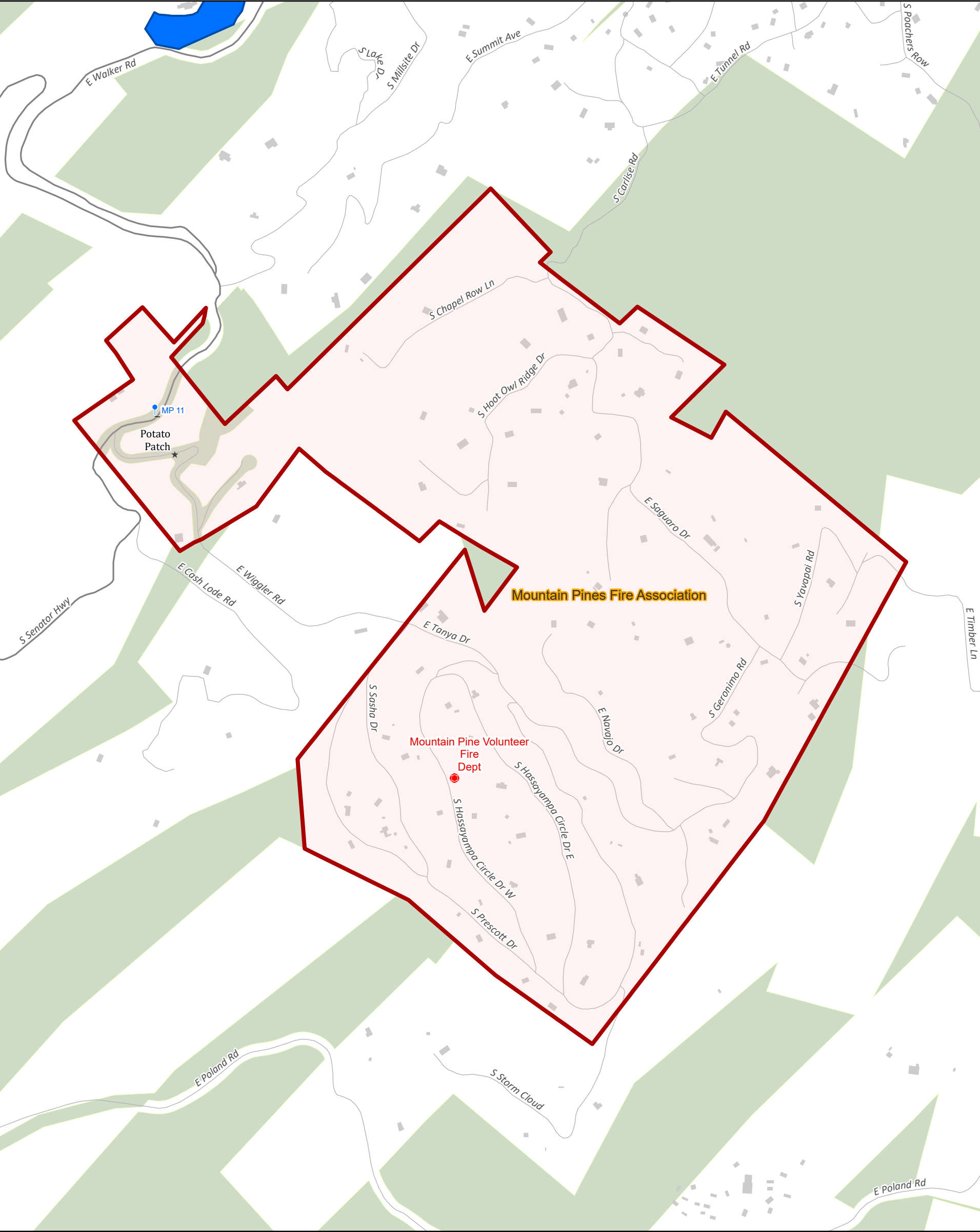


Volunteer Fire District boundaries are based from information from State Fire (collected 5-2017) or from the local volunteer fire chief. The volunteer fire district boundary should not be used as a guarantee of services from the volunteer district.

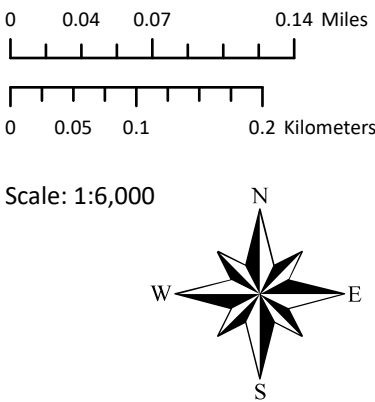
Yavapai County assumes no responsibility for errors, omissions, and/or inaccuracies in this mapping product. This product is for informational purposes and may not have been prepared for, or be suitable for legal, engineering, or surveying purposes. Users of this information should review or consult the primary data and information sources to ascertain the usability of the information.

Updated: May 2025
Layout Size: 11"x17"
Path: X:\ArcProProjFolder\GISDept_Maintenance_Pro\Web_pdf\FireDistricts.aprx





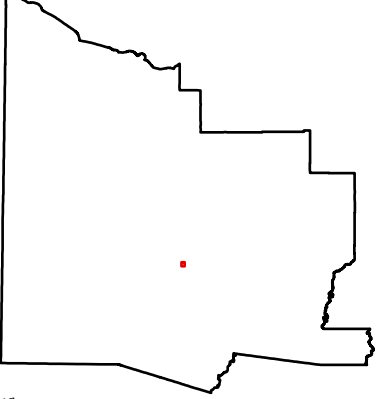
- Fire Districts and Departments
- Fire Stations
- Cities
- Major Roads
- Roads
- Mile Markers
- National Forest



Volunteer Fire District boundaries are based from information from State Fire (collected 5-2017) or from the local volunteer fire chief. The volunteer fire district boundary should not be used a guarantee of services from the volunteer district.

Yavapai County assumes no responsibility for errors, omissions, and/or inaccuracies in this mapping product. This product is for informational purposes and may not have been prepared for, or be suitable for legal, engineering, or surveying purposes. Users of this information should review or consult the primary data and information sources to ascertain the usability of the information.

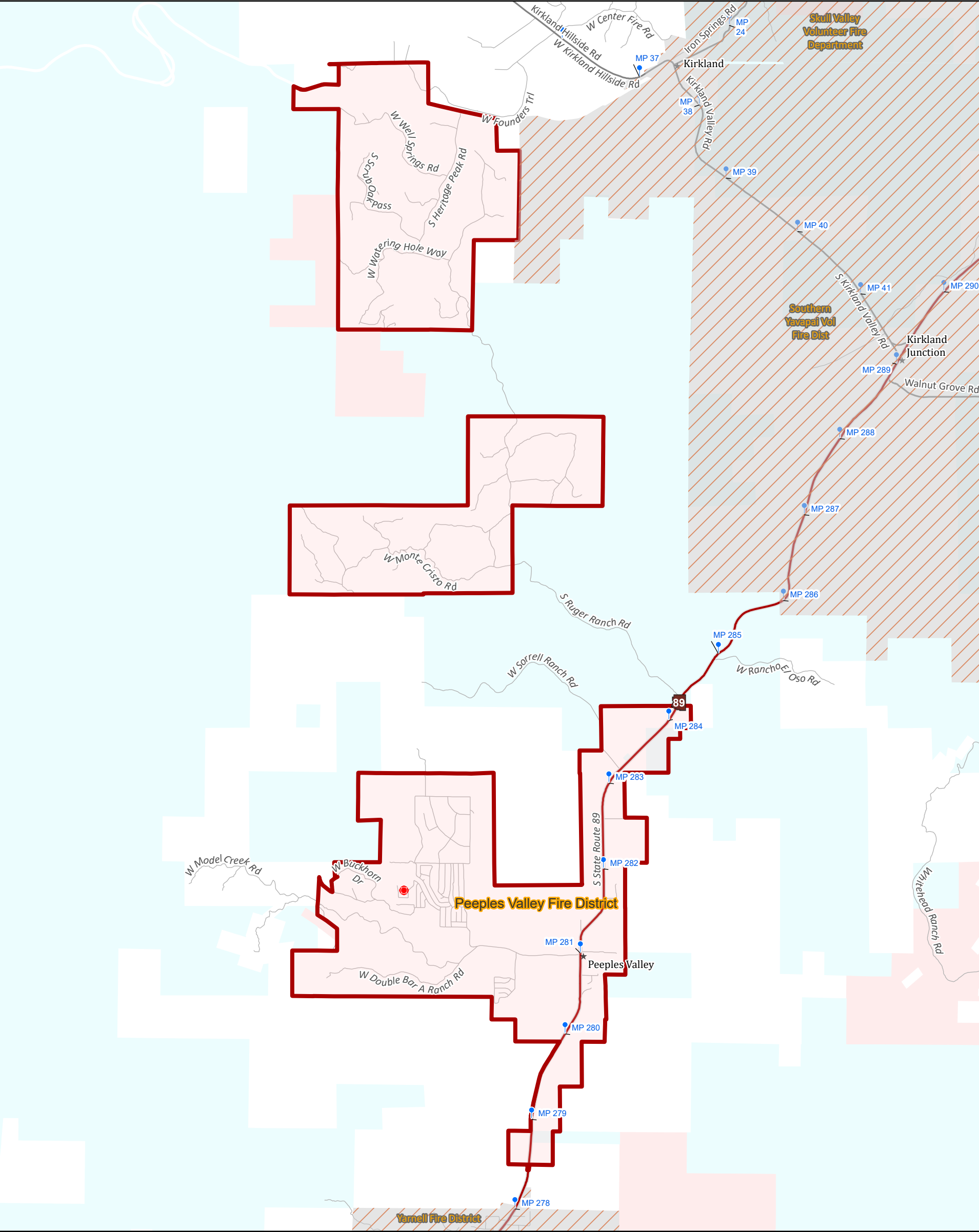
Updated: May 2025
Layout Size: 11"x17"
Path: X:\ArcProPrjFolder\GISDept_Maintenance_Pro\Web_pdf\FireDistricts.aprx



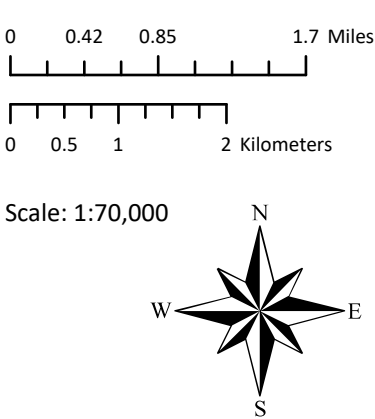


Yavapai County Fire Districts and Departments

Peeples Valley Fire District



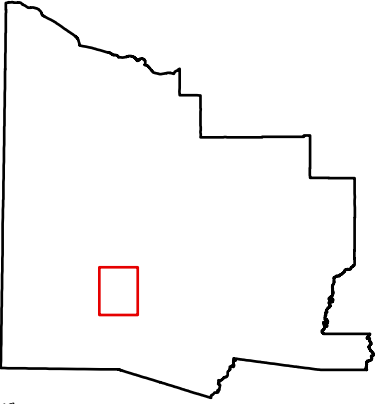
- Fire Districts and Departments
- Fire Stations
- Cities
- State Highways
- Major Roads
- Roads
- Mile Markers
- BLM
- State Land

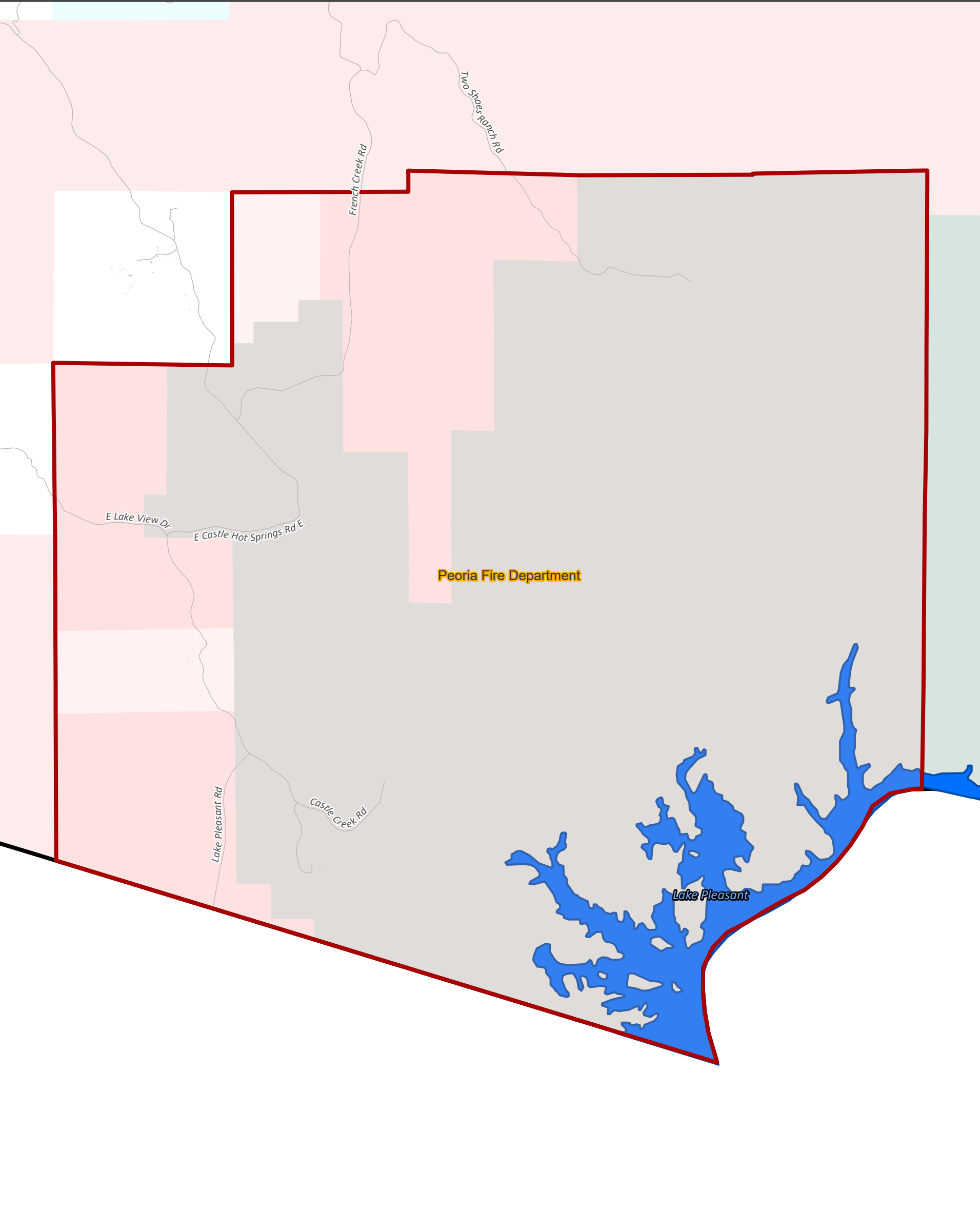


Volunteer Fire District boundaries are based from information from State Fire (collected 5-2017) or from the local volunteer fire chief. The volunteer fire district boundary should not be used a guarantee of services from the volunteer district.

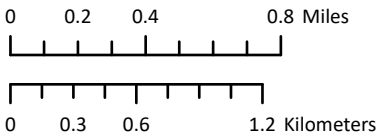
Yavapai County assumes no responsibility for errors, omissions, and/or inaccuracies in this mapping product. This product is for informational purposes and may not have been prepared for, or be suitable for legal, engineering, or surveying purposes. Users of this information should review or consult the primary data and information sources to ascertain the usability of the information.

Updated: May 2025
Layout Size: 11"x17"
Path: X:\ArcProProjFolder\GISDept_Maintenance_Pro\Web_pdf\FireDistricts.aprx

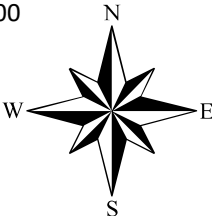




- Fire Districts and Departments
- Roads
- BLM
- Bureau of Reclamation
- State Land



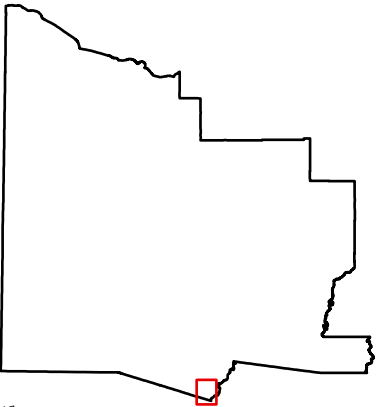
Scale: 1:36,000



Volunteer Fire District boundaries are based from information from State Fire (collected 5-2017) or from the local volunteer fire chief. The volunteer fire district boundary should not be used a guarantee of services from the volunteer district.

Yavapai County assumes no responsibility for errors, omissions, and/or inaccuracies in this mapping product. This product is for informational purposes and may not have been prepared for, or be suitable for legal, engineering, or surveying purposes. Users of this information should review or consult the primary data and information sources to ascertain the usability of the information.

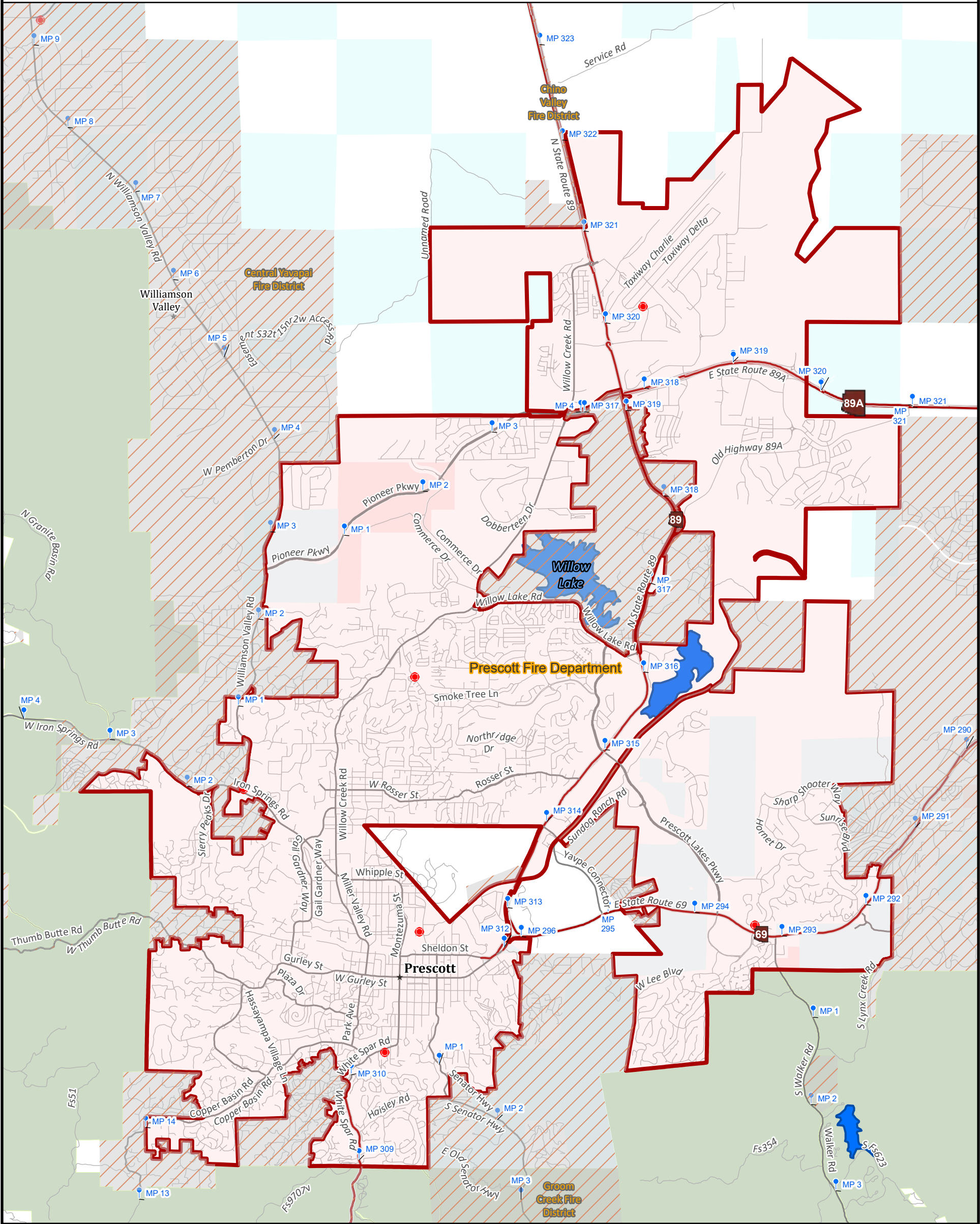
Updated: May 2025
Layout Size: 11"x17"
Path: X:\ArcProPrjFolder\GISDept_Maintenance_Pro\Web_pdf\FireDistricts.aprx





Yavapai County Fire Districts and Departments

Prescott Fire Department



Fire Districts and Departments

Fire Stations

Cities

State Highways

Major Roads

Roads

Mile Markers

BLM

State Land

National Forest

00.40.81.6

Miles

00.512

Kilometers

Scale: 1:66,000

Volunteer Fire District boundaries are based from information from State Fire (collected 5-2017) or from the local volunteer fire chief. The volunteer fire district boundary should not be used a guarantee of services from the volunteer district.

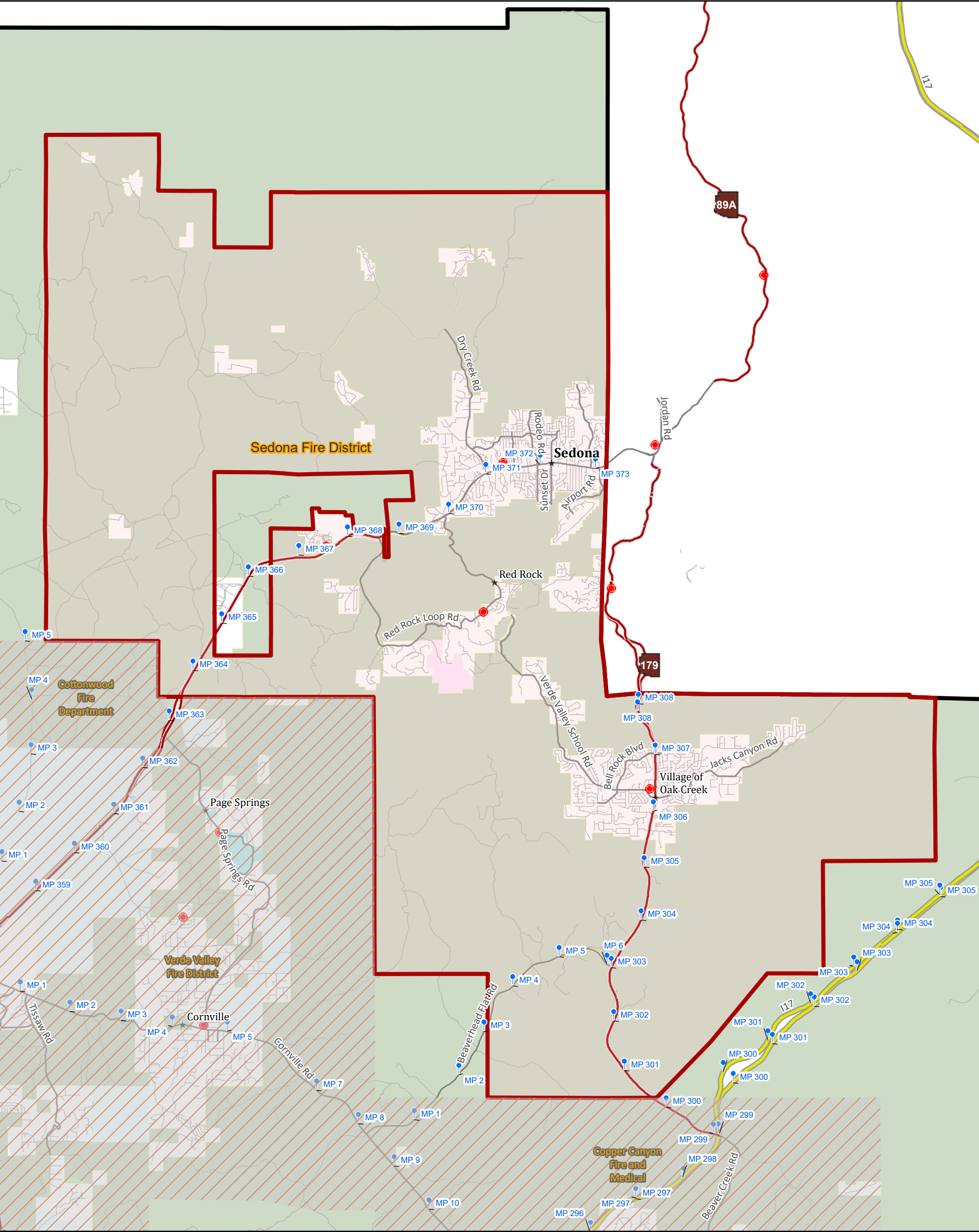
Yavapai County assumes no responsibility for errors, omissions, and/or inaccuracies in this mapping product. This product is for informational purposes and may not have been prepared for, or be suitable for legal, engineering, or surveying purposes. Users of this information should review or consult the primary data and information sources to ascertain the usability of the information.

Updated: May 2025
Layout Size: 11"x17"
Path: X:\ArcProPrjFolder\GISDept_Maintenance_Pro\Web_pdf\FireDistricts.aprx



Yavapai County Fire Districts and Departments

Sedona Fire District



Fire Districts and Departments

Fire Stations

Cities

Interstate Highways

State Highways

Major Roads

Roads

Mile Markers

Game and Fish

State Parks

State Land

National Forest

00.512

Miles

00.751.53

Kilometers

Scale: 1:111,000

W

N

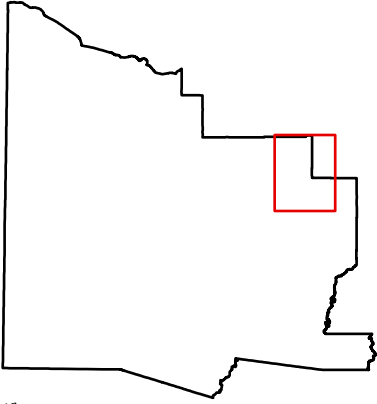
E

S

Volunteer Fire District boundaries are based from information from State Fire (collected 5-2017) or from the local volunteer fire chief. The volunteer fire district boundary should not be used a guarantee of services from the volunteer district.

Yavapai County assumes no responsibility for errors, omissions, and/or inaccuracies in this mapping product. This product is for informational purposes and may not have been prepared for, or be suitable for legal, engineering, or surveying purposes. Users of this information should review or consult the primary data and information sources to ascertain the usability of the information.

Updated: May 2025
Layout Size: 11"x17"
Path: X:\ArcProProjFolder\GISDept_Maintenance_Pro\Web_pdf\FireDistricts.aprx





Yavapai County Fire Districts and Departments

Seligman Fire District



Fire Districts and Departments

Fire Stations

Interstate Highways

Major Roads

Roads

Mile Markers

State Land

00.050.10.2Miles

00.10.20.4Kilometers

Scale: 1:12,000

N

W

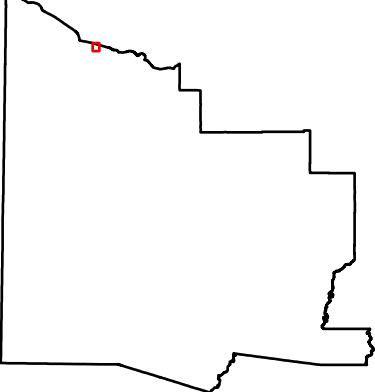
E

S

Volunteer Fire District boundaries are based from information from State Fire (collected 5-2017) or from the local volunteer fire chief. The volunteer fire district boundary should not be used a guarantee of services from the volunteer district.

Yavapai County assumes no responsibility for errors, omissions, and/or inaccuracies in this mapping product. This product is for informational purposes and may not have been prepared for, or be suitable for legal, engineering, or surveying purposes. Users of this information should review or consult the primary data and information sources to ascertain the usability of the information.

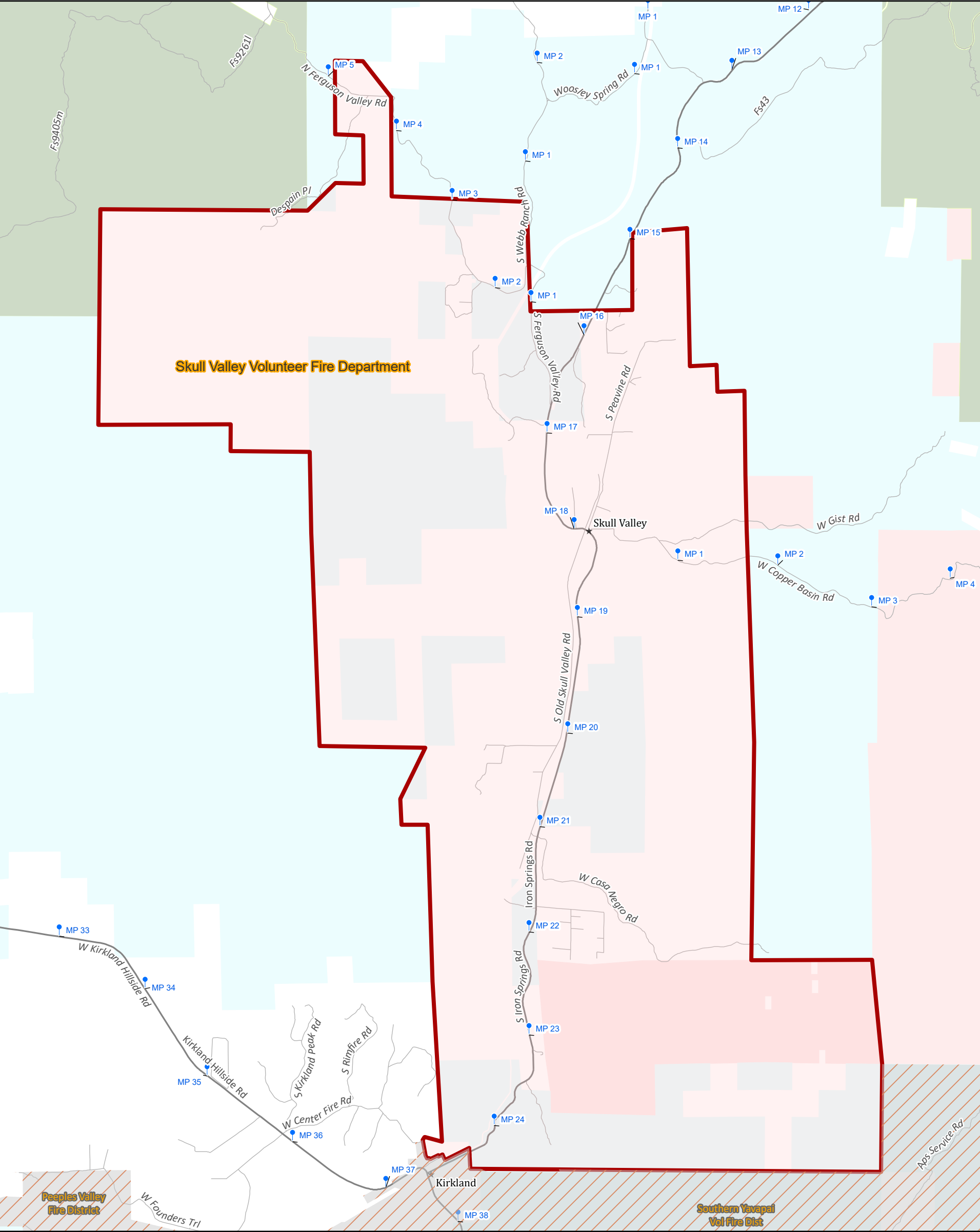
Updated: May 2025
Layout Size: 11"x17"
Path: X:\ArcProPrjFolder\GISDept_Maintenance_Pro\Web_pdf\FireDistricts.aprx





Yavapai County Fire Districts and Departments

Skull Valley Volunteer Fire Department



Fire Districts and Departments

Cities

Major Roads

Roads

Mile Markers

BLM

State Land

National Forest

00.350.71.4

Miles

00.512

Kilometers

Scale: 1:58,000

Volunteer Fire District boundaries are based from information from State Fire (collected 5-2017) or from the local volunteer fire chief. The volunteer fire district boundary should not be used a guarantee of services from the volunteer district.

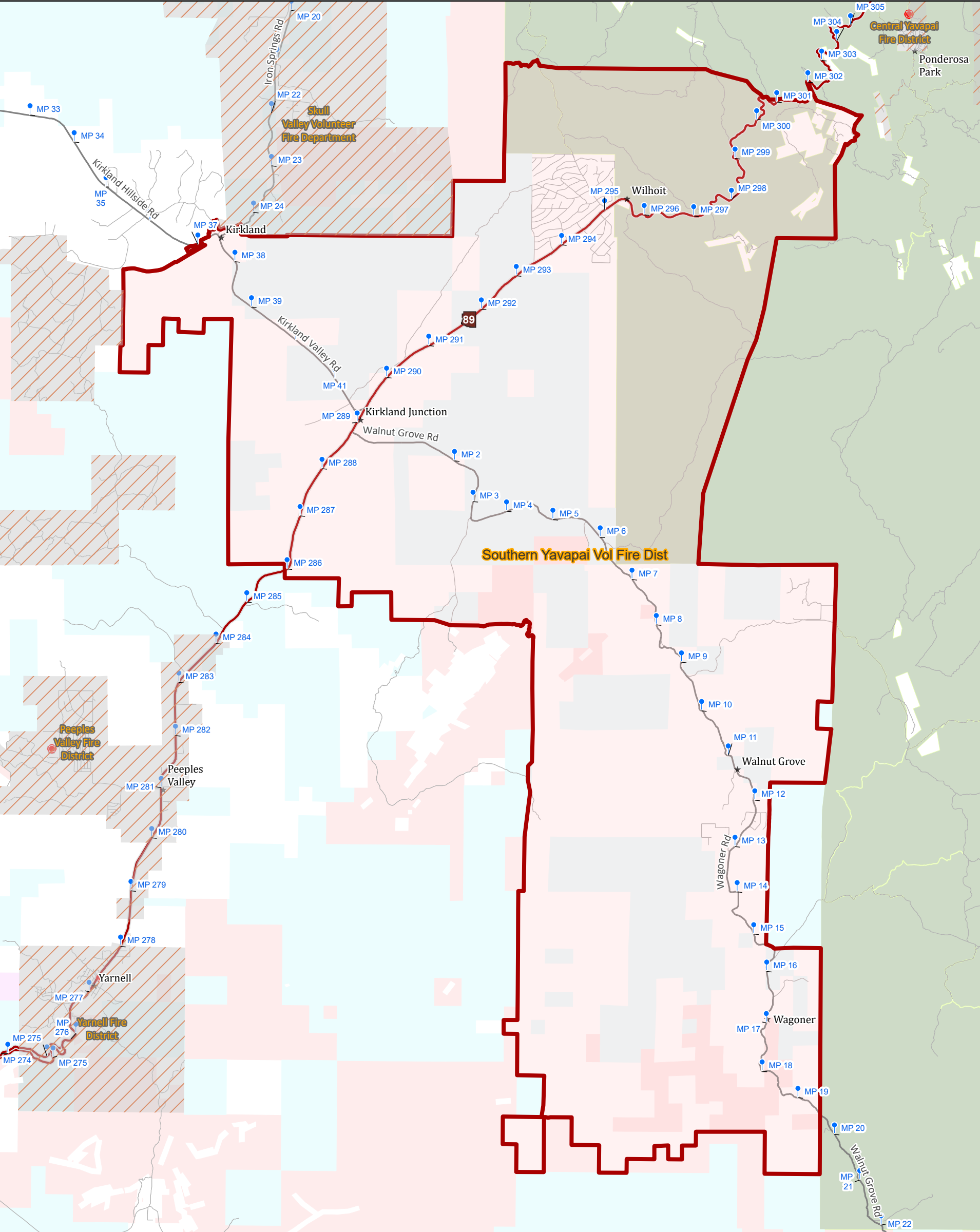
Yavapai County assumes no responsibility for errors, omissions, and/or inaccuracies in this mapping product. This product is for informational purposes and may not have been prepared for, or be suitable for legal, engineering, or surveying purposes. Users of this information should review or consult the primary data and information sources to ascertain the usability of the information.

Updated: May 2025
Layout Size: 11"x17"
Path: X:\ArcProProjFolder\GISDept_Maintenance_Pro\Web_pdf\FireDistricts.aprx

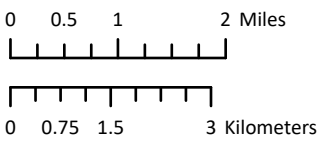


Yavapai County Fire Districts and Departments

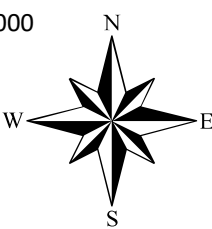
Southern Yavapai Vol Fire Dist



- Fire Districts and Departments
- Fire Stations
- Cities
- State Highways
- Major Roads
- Roads
- Mile Markers
- State Parks
- BLM
- State Land
- National Forest



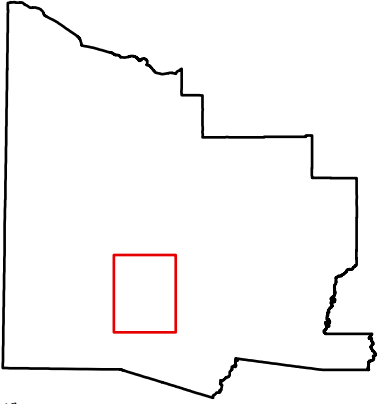
Scale: 1:113,000



Volunteer Fire District boundaries are based from information from State Fire (collected 5-2017) or from the local volunteer fire chief. The volunteer fire district boundary should not be used a guarantee of services from the volunteer district.

Yavapai County assumes no responsibility for errors, omissions, and/or inaccuracies in this mapping product. This product is for informational purposes and may not have been prepared for, or be suitable for legal, engineering, or surveying purposes. Users of this information should review or consult the primary data and information sources to ascertain the usability of the information.

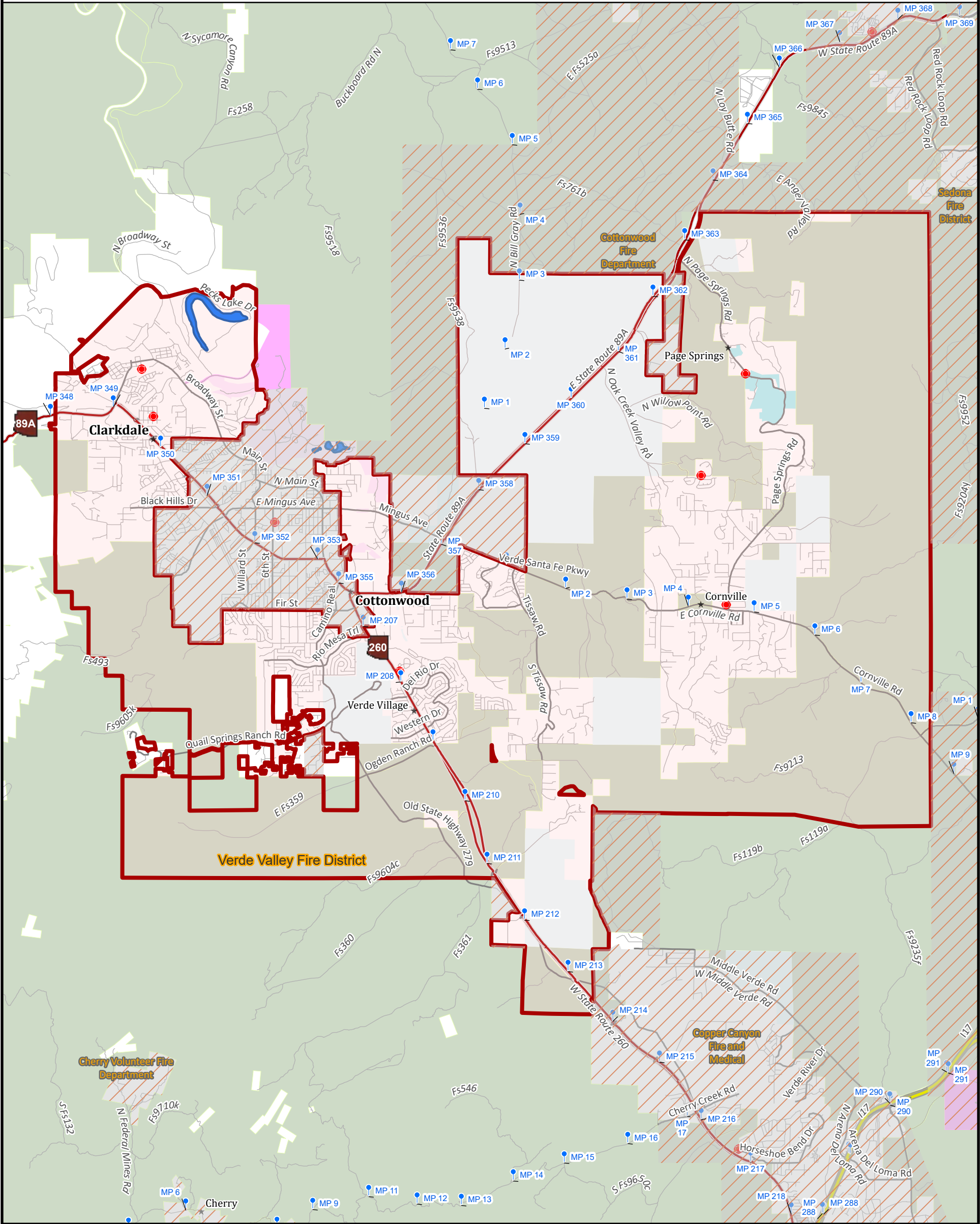
Updated: May 2025
Layout Size: 11"x17"
Path: X:\ArcProPrjFolder\GISDept_Maintenance_Pro\Web_pdf\FireDistricts.aprx





Yavapai County Fire Districts and Departments

Verde Valley Fire District



Fire Districts and Departments

Fire Stations

Cities

Interstate Highways

State Highways

Major Roads

Roads

Mile Markers

Game and Fish

State Parks

National Monument

State Land

National Forest

0 0.5 1 2 Miles

0 0.75 1.5 3 Kilometers

Scale: 1:92,000

N

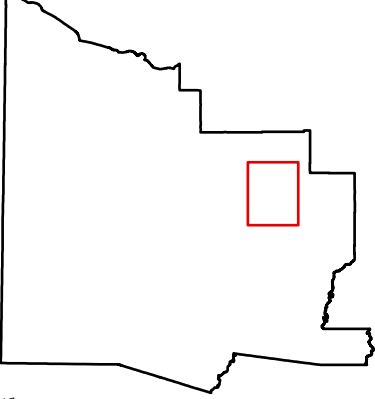
W E

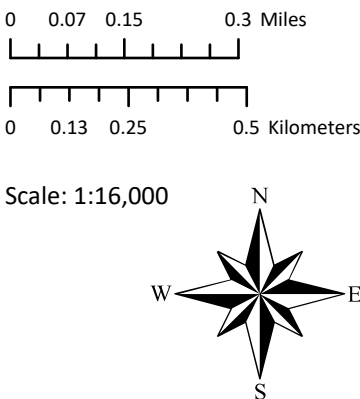
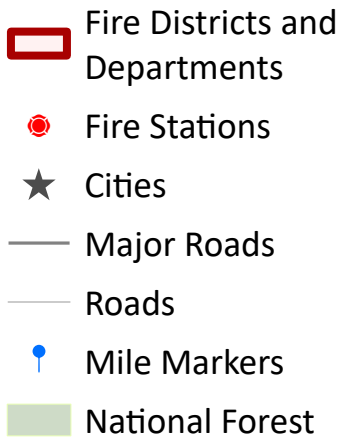
S

Volunteer Fire District boundaries are based from information from State Fire (collected 5-2017) or from the local volunteer fire chief. The volunteer fire district boundary should not be used a guarantee of services from the volunteer district.

Yavapai County assumes no responsibility for errors, omissions, and/or inaccuracies in this mapping product. This product is for informational purposes and may not have been prepared for, or be suitable for legal, engineering, or surveying purposes. Users of this information should review or consult the primary data and information sources to ascertain the usability of the information.

Updated: May 2025
Layout Size: 11"x17"
Path: X:\ArcProProjFolder\GISDept_Maintenance_Pro\Web_pdf\FireDistricts.aprx





Volunteer Fire District boundaries are based from information from State Fire (collected 5-2017) or from the local volunteer fire chief. The volunteer fire district boundary should not be used a guarantee of services from the volunteer district.

Yavapai County assumes no responsibility for errors, omissions, and/or inaccuracies in this mapping product. This product is for informational purposes and may not have been prepared for, or be suitable for legal, engineering, or surveying purposes. Users of this information should review or consult the primary data and information sources to ascertain the usability of the information.

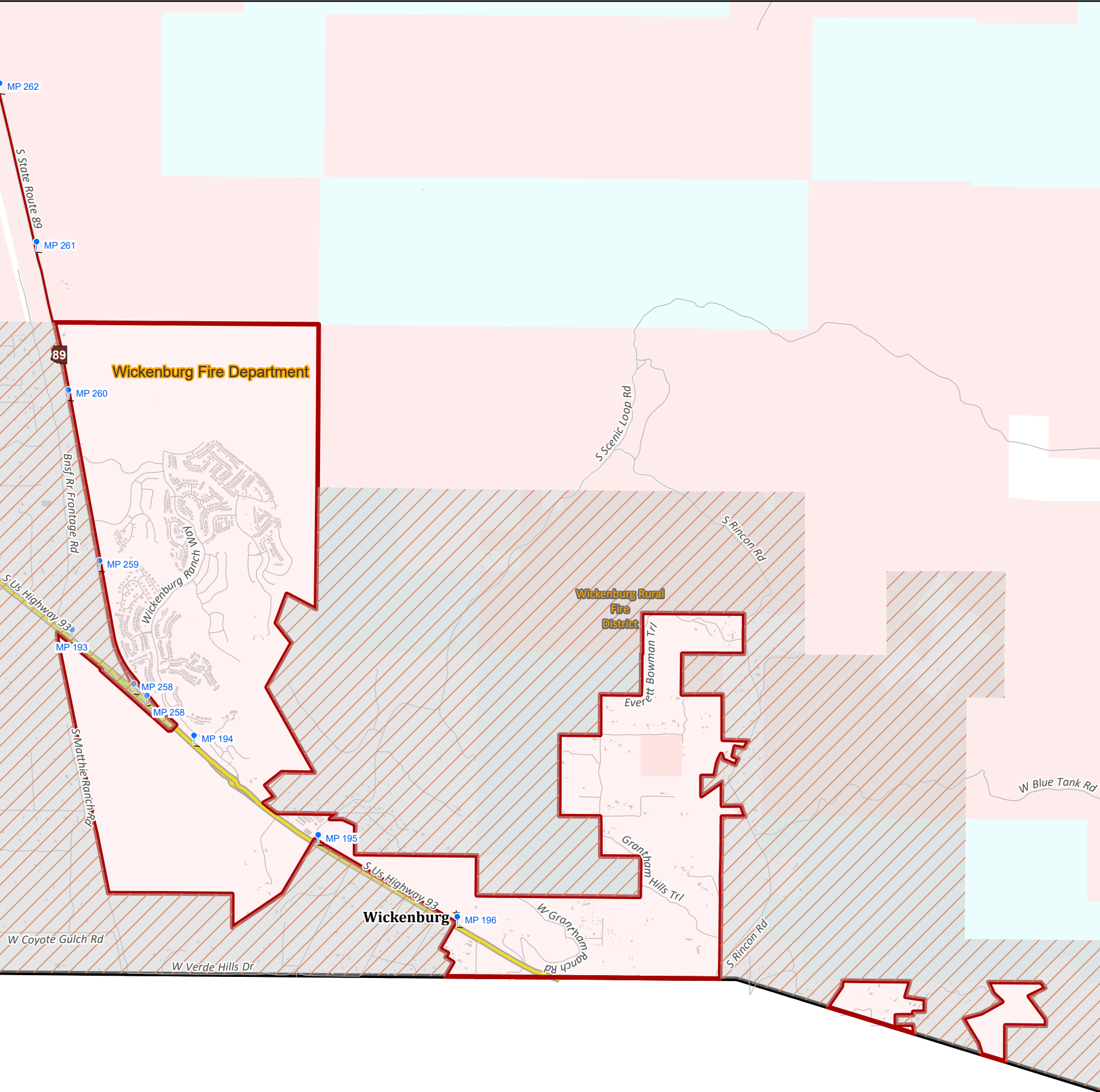
Updated: May 2025
Layout Size: 11"x17"

Path: X:\ArcProProj\Folder\GISDept_Maintenance_Pro\Web

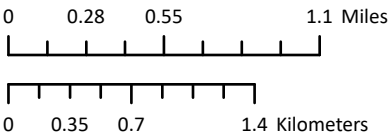


Yavapai County Fire Districts and Departments

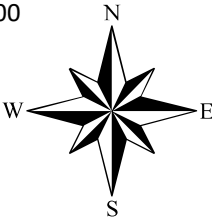
Wickenburg Fire Department



- Fire Districts and Departments
- Cities
- Interstate Highways
- State Highways
- Major Roads
- Roads
- Mile Markers
- BLM
- State Land



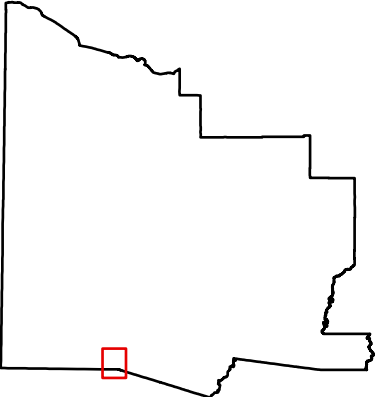
Scale: 1:43,000



Volunteer Fire District boundaries are based from information from State Fire (collected 5-2017) or from the local volunteer fire chief. The volunteer fire district boundary should not be used a guarantee of services from the volunteer district.

Yavapai County assumes no responsibility for errors, omissions, and/or inaccuracies in this mapping product. This product is for informational purposes and may not have been prepared for, or be suitable for legal, engineering, or surveying purposes. Users of this information should review or consult the primary data and information sources to ascertain the usability of the information.

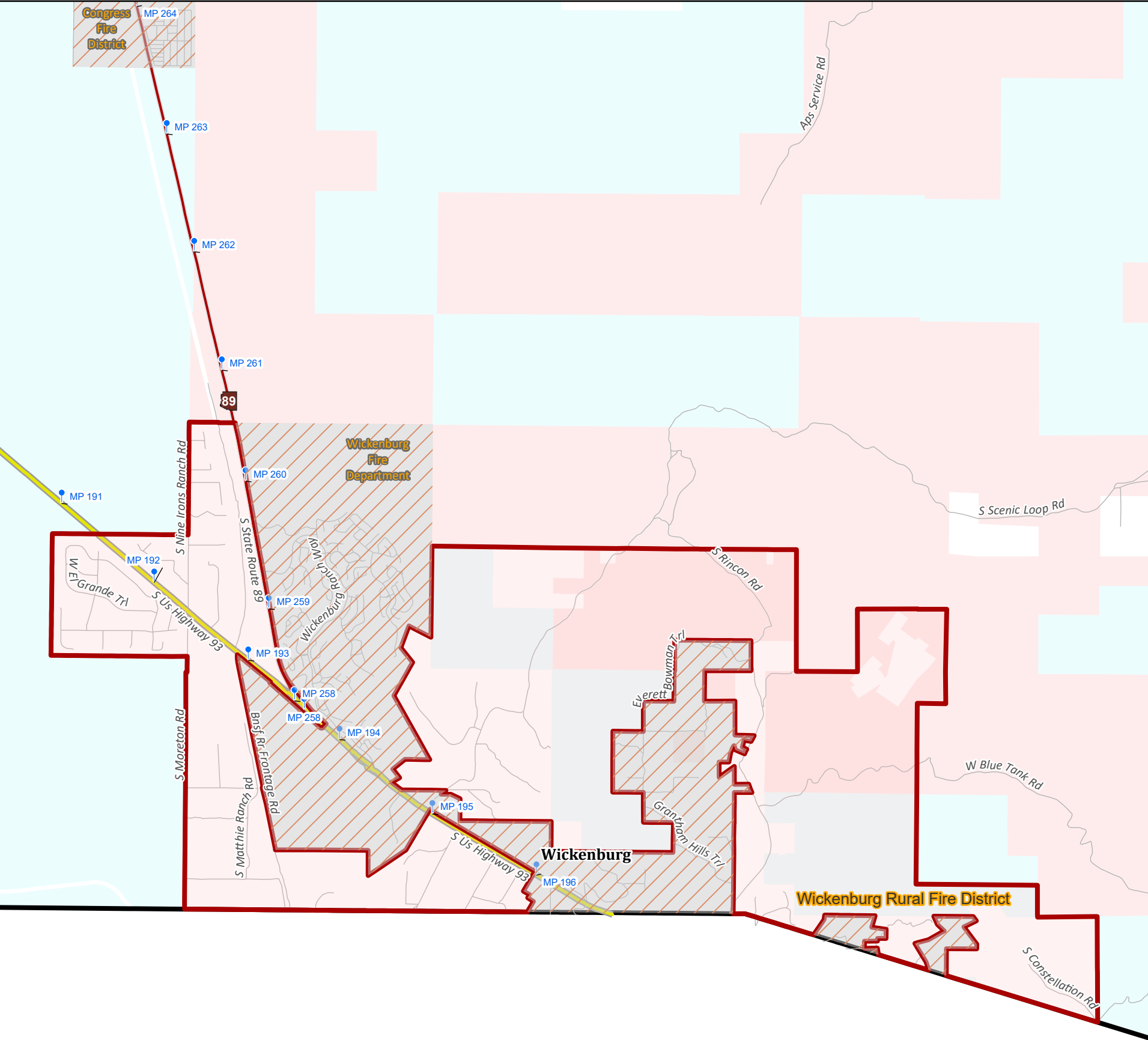
Updated: May 2025
Layout Size: 11"x17"
Path: X:\ArcProPrjFolder\GISDept_Maintenance_Pro\Web_pdf\FireDistricts.aprx



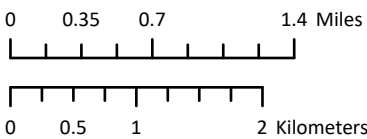


Yavapai County Fire Districts and Departments

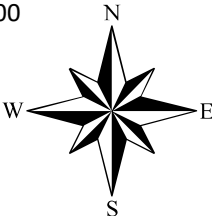
Wickenburg Rural Fire District



- Fire Districts and Departments
- Cities
- Interstate Highways
- State Highways
- Major Roads
- Roads
- Mile Markers
- BLM
- State Land



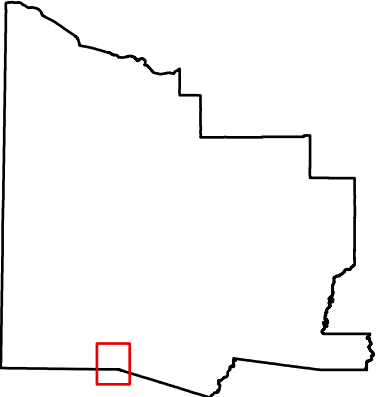
Scale: 1:60,000

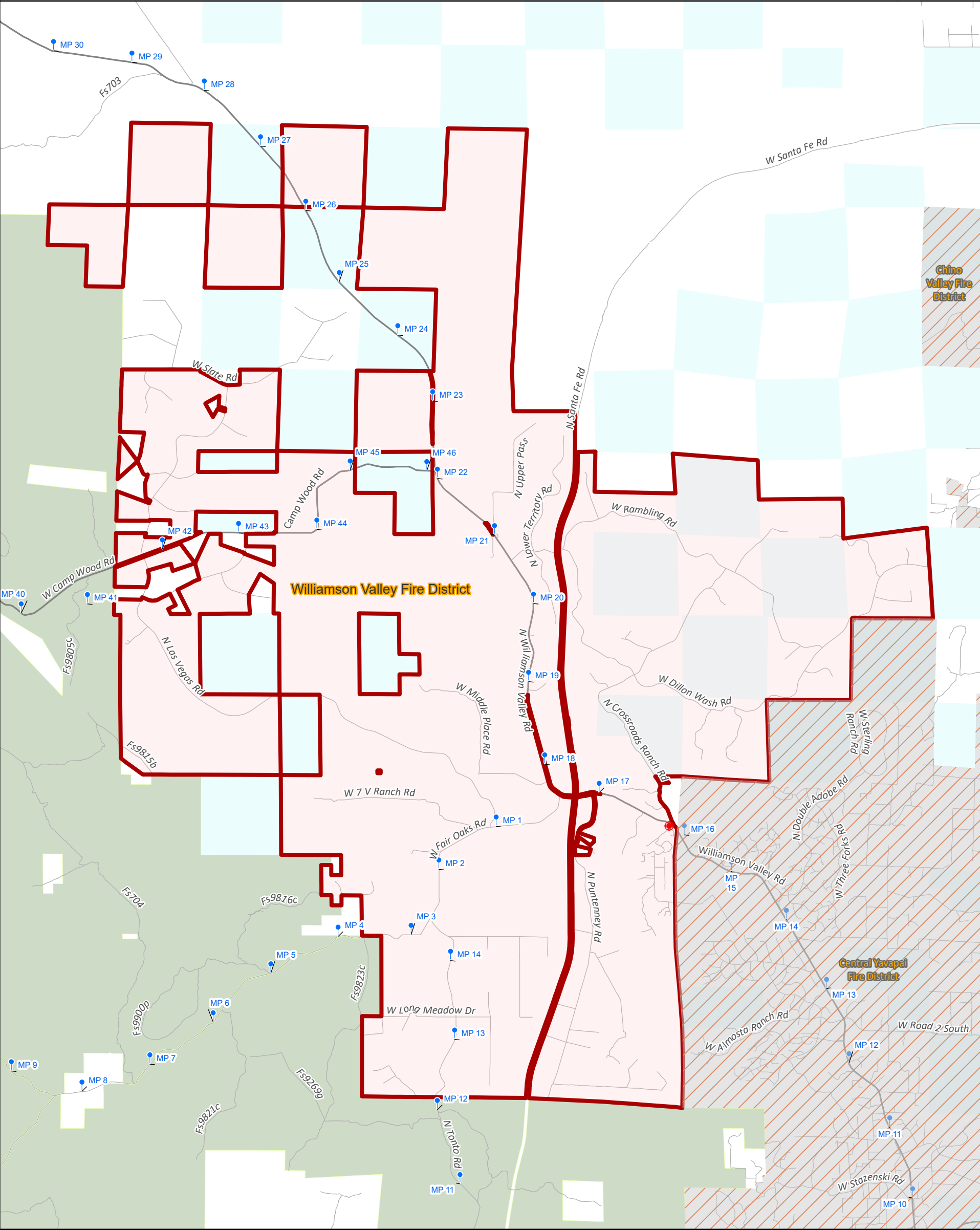









Volunteer Fire District boundaries are based from information from State Fire (collected 5-2017) or from the local volunteer fire chief. The volunteer fire district boundary should not be used a guarantee of services from the volunteer district.

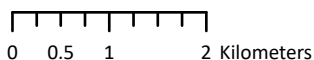
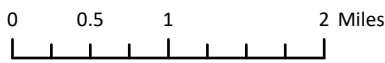
Yavapai County assumes no responsibility for errors, omissions, and/or inaccuracies in this mapping product. This product is for informational purposes and may not have been prepared for, or be suitable for legal, engineering, or surveying purposes. Users of this information should review or consult the primary data and information sources to ascertain the usability of the information.

Updated: May 2025
Layout Size: 11"x17"
Path: X:\ArcProPrjFolder\GISDept_Maintenance_Pro\Web_pdf\FireDistricts.aprx

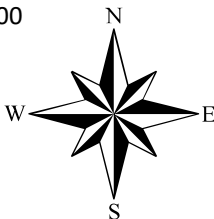




-  Fire Districts and Departments
-  Fire Stations
-  Major Roads
-  Roads
-  Mile Markers
-  State Land
-  National Forest



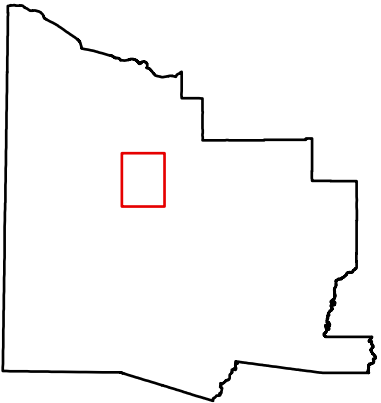
Scale: 1:78,000



Volunteer Fire District boundaries are based from information from State Fire (collected 5-2017) or from the local volunteer fire chief. The volunteer fire district boundary should not be used a guarantee of services from the volunteer district.

Yavapai County assumes no responsibility for errors, omissions, and/or inaccuracies in this mapping product. This product is for informational purposes and may not have been prepared for, or be suitable for legal, engineering, or surveying purposes. Users of this information should review or consult the primary data and information sources to ascertain the usability of the information.

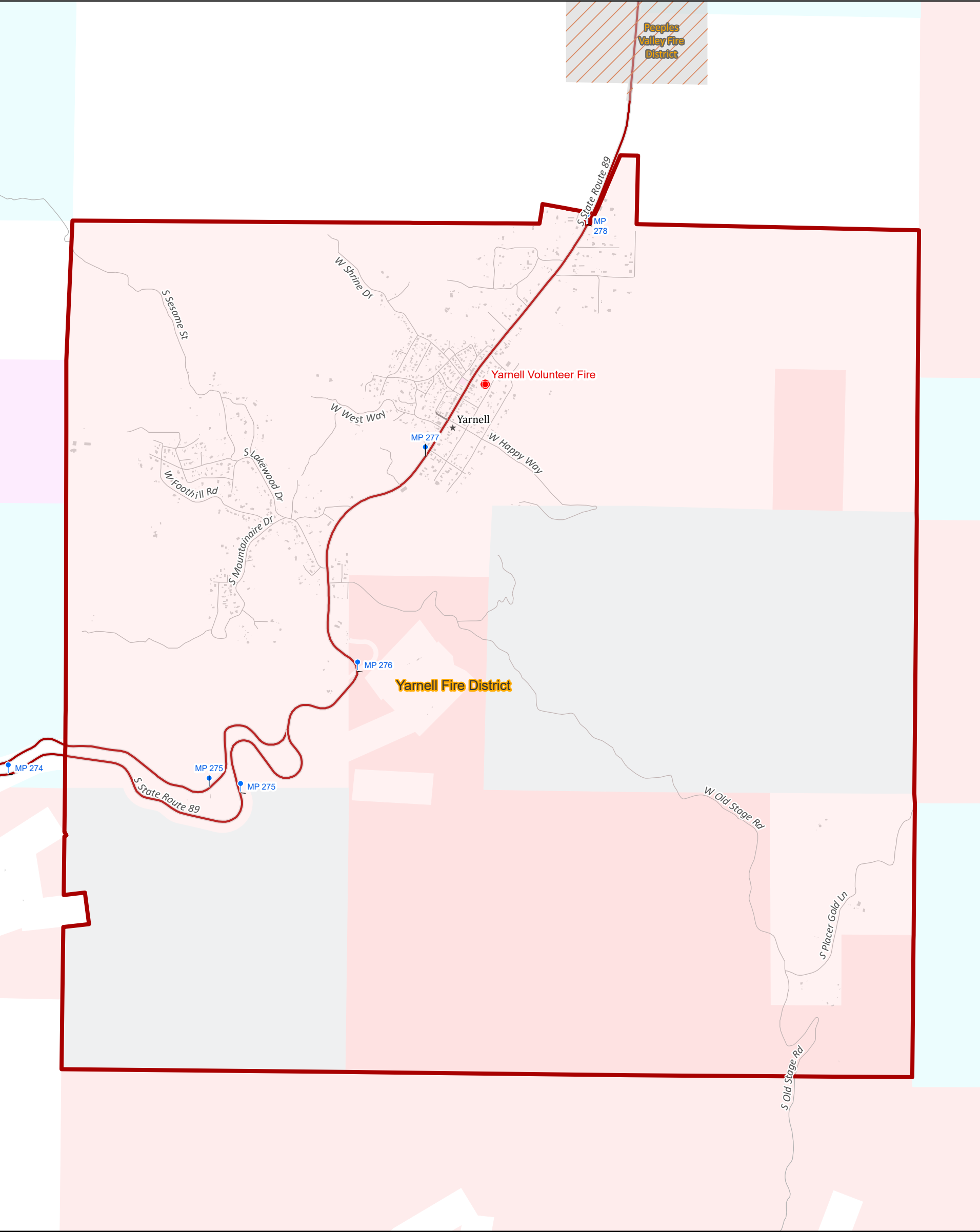
Updated: May 2025
Layout Size: 11"x17"
Path: X:\ArcProPrjFolder\GISDept_Maintenance_Pro\Web_pdf\FireDistricts.aprx





Yavapai County Fire Districts and Departments

Yarnell Fire District



Fire Districts and Departments

Fire Stations

Cities

State Highways

Major Roads

Roads

Mile Markers

State Parks

BLM

State Land

00.130.250.5 Miles

00.170.350.7 Kilometers

Scale: 1:22,000

Volunteer Fire District boundaries are based from information from State Fire (collected 5-2017) or from the local volunteer fire chief. The volunteer fire district boundary should not be used a guarantee of services from the volunteer district.

Yavapai County assumes no responsibility for errors, omissions, and/or inaccuracies in this mapping product. This product is for informational purposes and may not have been prepared for, or be suitable for legal, engineering, or surveying purposes. Users of this information should review or consult the primary data and information sources to ascertain the usability of the information.

Updated: May 2025
Layout Size: 11"x17"
Path: X:\ArcProPrjFolder\GISDept_Maintenance_Pro\Web_pdf\FireDistricts.aprx